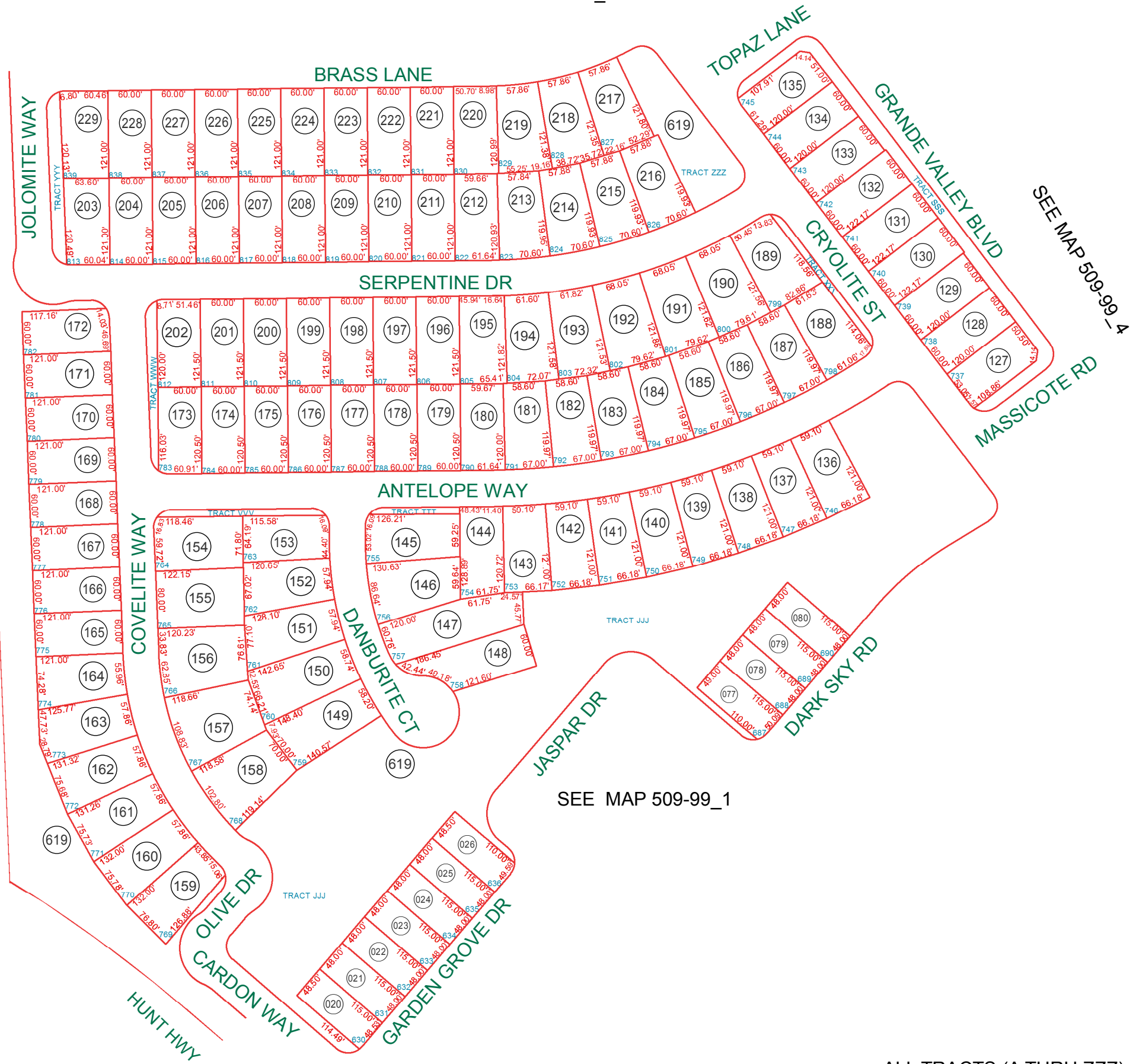


SEE MAP 509-99_3

SEE MAP 509-02_13



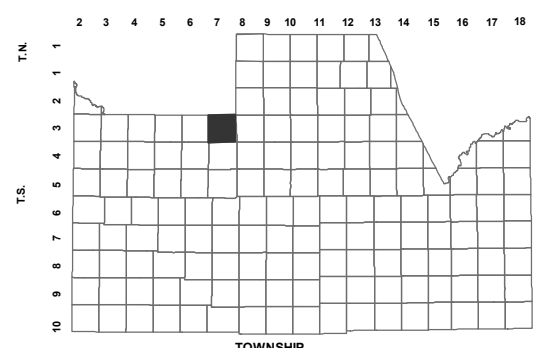
SEE MAP 509-99_1

SEE MAP 509-99_4

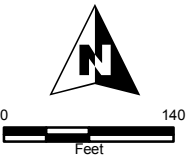
BOOK - MAP
509-99_2
 SEC. 02 T.03S. R.07E.

SAN TAN SHADOWS - UNIT 2: 2017-093030

LOCATION MAPS



6	5	4	3	2	1
7	8	9	10	11	12
18	17	16	15	14	13
19	20	21	22	23	24
30	29	28	27	26	25
31	32	33	34	35	36



Revised: 4/26/2018
 By: **MBG**



Pinal County Assessor

ALL TRACTS (A THRU ZZZ) ARE
 UNDER APN: 509-99-619

THIS MAP DOES NOT REPRESENT A SURVEY. NO LIABILITY IS ASSUMED FOR THE ACCURACY OF THE DATA DELINEATED HEREIN, EITHER EXPRESSED OR IMPLIED BY PINAL COUNTY OR ITS EMPLOYEES. THIS MAP IS COMPILED FROM OFFICIAL RECORDS, INCLUDING PLATS, SURVEYS, RECORDED DEEDS AND CONTRACTS, AND ONLY CONTAINS INFORMATION REQUIRED FOR THE PINAL COUNTY ASSESSOR'S OFFICE PURPOSES.