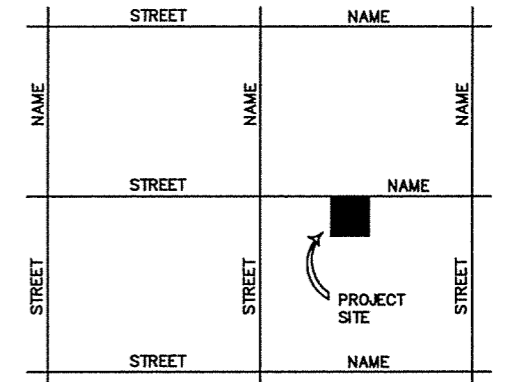
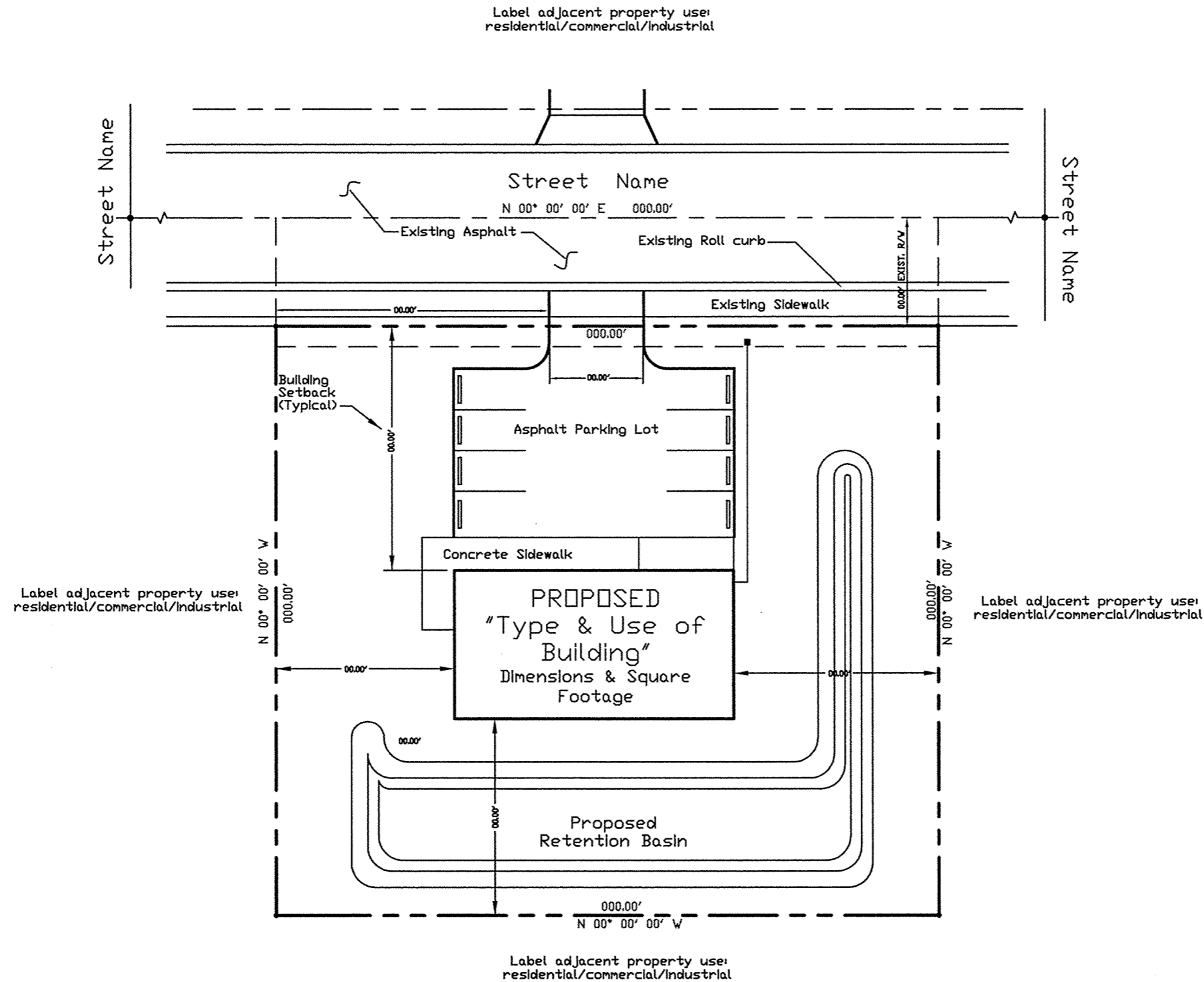



# NAME OF PROJECT ADDRESS



VICINITY MAP  
N.T.S.

### MINIMUM INFORMATION REQUIRED

1. Drawing shall be to scale on 11" x 17" sheet(s)
2. Show and label all proposed structures
3. Show pertinent existing structures such as streets, curb, sidewalks, driveways, fire hydrants, power poles, etc. within subject property and R/W
4. Show any existing easements on or adjacent to property
5. Show Setbacks to building(s).
6. Show any existing or proposed septic systems

ZONING: \_\_\_\_\_

PARCEL #: \_\_\_\_\_