

# SEC. 21 NE TN.6S RG.5E

SEE MAP 503-61

# 503-68 2/4

## DESERT CARMEL UNIT G

BK 14 - PG 018

AREA CODE  
0000

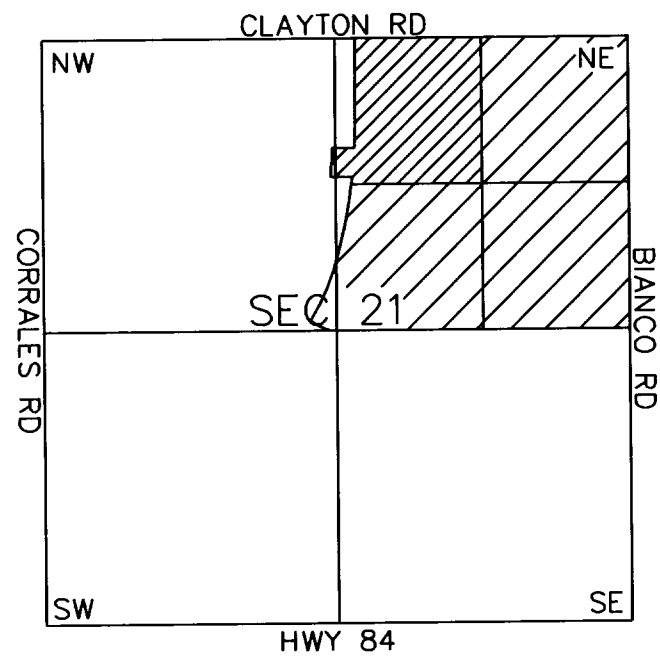
SPECIAL DISTRICTS  
00000  
00000

THIS MAP IS FOR TAX PURPOSES ONLY.

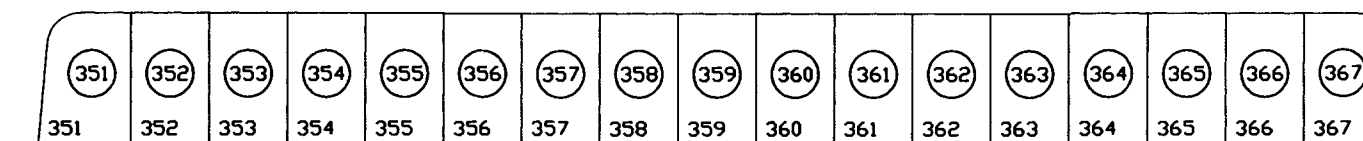
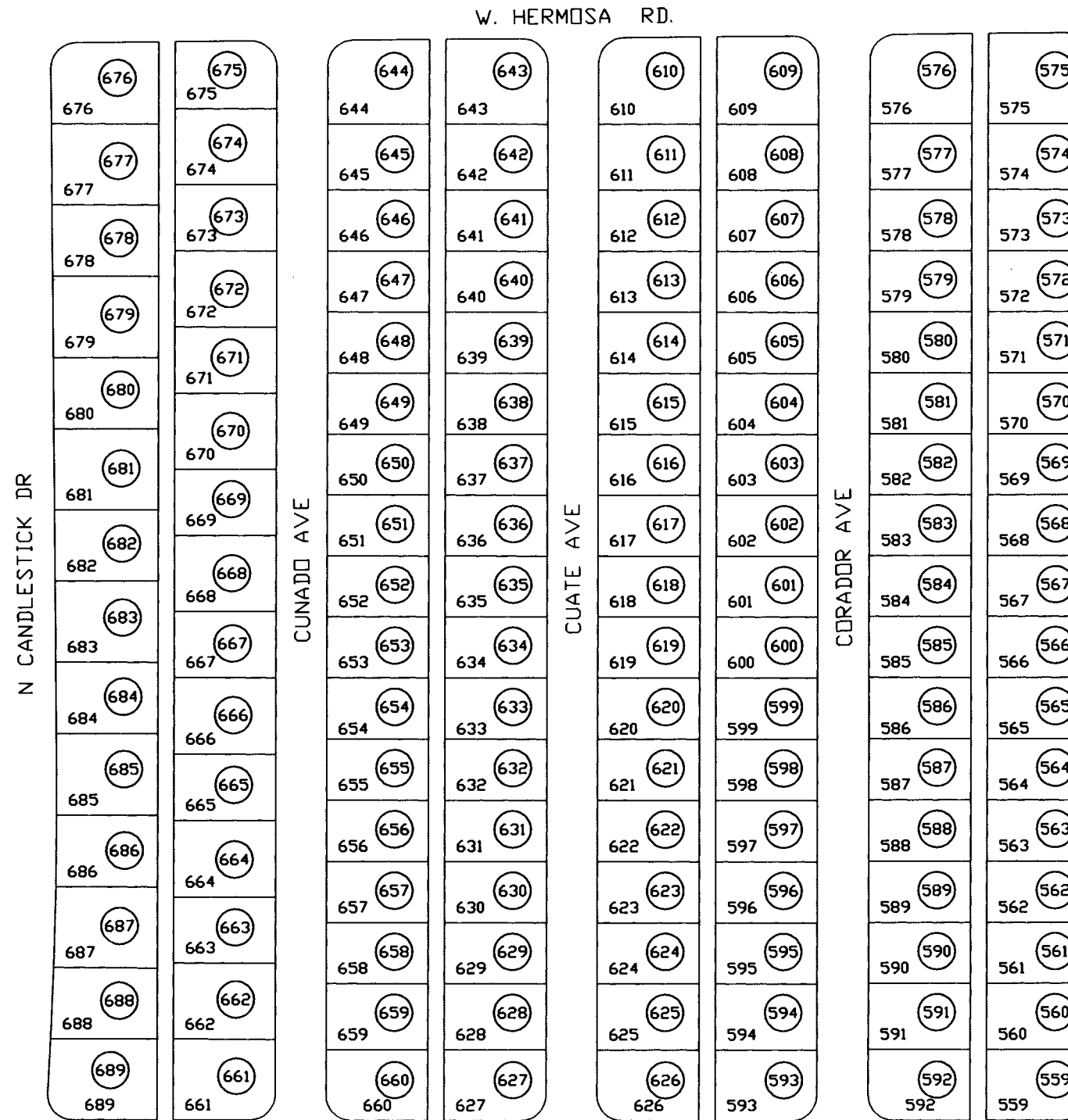
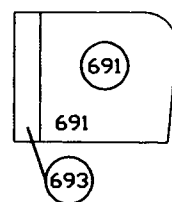
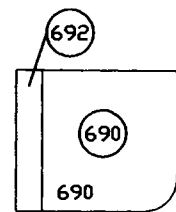
THIS OFFICE WILL NOT ASSUME LIABILITY FOR REPRESENTATION, MEASUREMENTS OR ACREAGE.

THE ORIGINAL PLAT OF THIS SUBDIVISION IS ON FILE WITH THE PINAL COUNTY RECORDERS OFFICE, FOR COMPLETE INFORMATION OF PLAT AND CC&R's CALL (520) 868-7100.

### VICINITY MAP



SEE MAP 503-42



U.S.B.R.

SEE MAP 503-68\_3

SEE MAP 503-68\_1



SCALE: 1" = 150'

05-24-2003