

SEE MAP 211-10_05



COMMON AREA PARCEL: 211-11-402C

ANTHEM @ MERRILL RANCH PH 1A UNIT 2: TRACTS A THRU C
 ANTHEM @ MERRILL RANCH PH 1A UNIT 4: TRACTS B THRU H
 ANTHEM @ MERRILL RANCH PH 1A UNIT 6: TRACTS B THRU I
 (AKA ANTHEM @ MERRILL RANCH UNIT 6: REPLAT CAB G SLD 196)
 ANTHEM @ MERRILL RANCH UNIT 8 : TRACTS B THRU D & A
 PART OF TRACT A (NON-GOLF COURSE)
 ANTHEM @ MERRILL RANCH PH 1A UNIT 10: TRACTS A THRU C
 ANTHEM @ MERRILL RANCH PH 1A UNIT 12: TRACTS A THRU D & A
 PART OF TRACT A (NON-GOLF COURSE)


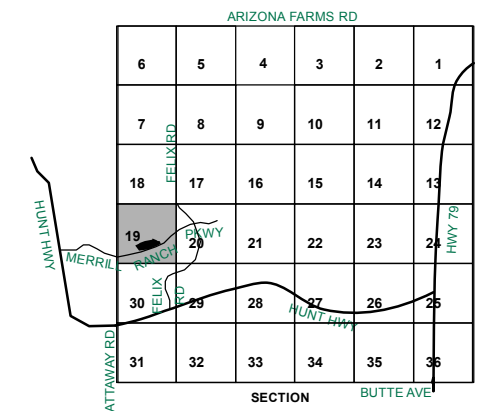
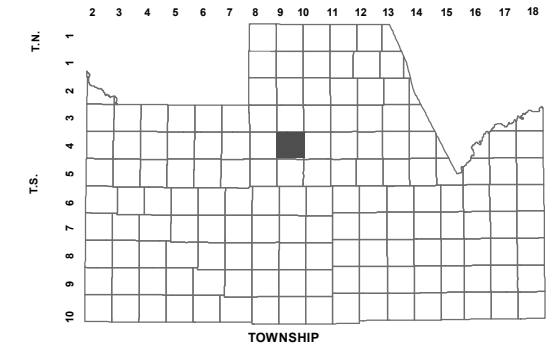
BOOK - MAP

211-10_2

SEC. 19 T.04S RG.09E

ANTHEM AT MERRILL RANCH
 PHASE 1A - UNIT 4
 CAB F - SLD 149

LOCATION MAPS
R.E.



Revised: 3/20/2017

By: CW



PINAL COUNTY
wide open opportunity

Pinal County Assessor

THIS MAP DOES NOT REPRESENT A SURVEY. NO LIABILITY IS ASSUMED FOR THE ACCURACY OF THE DATA DELINEATED HEREIN, EITHER EXPRESSED OR IMPLIED BY PINAL COUNTY OR ITS EMPLOYEES. THIS MAP IS COMPILED FROM OFFICIAL RECORDS, INCLUDING PLATS, SURVEYS, RECORDED DEEDS AND CONTRACTS, AND ONLY CONTAINS INFORMATION REQUIRED FOR THE PINAL COUNTY ASSESSOR'S OFFICE PURPOSES.

SEE MAP 211-01_1