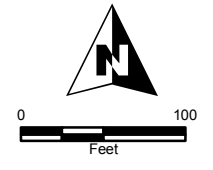
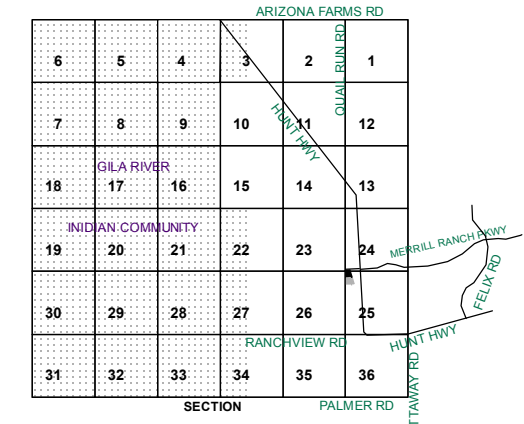
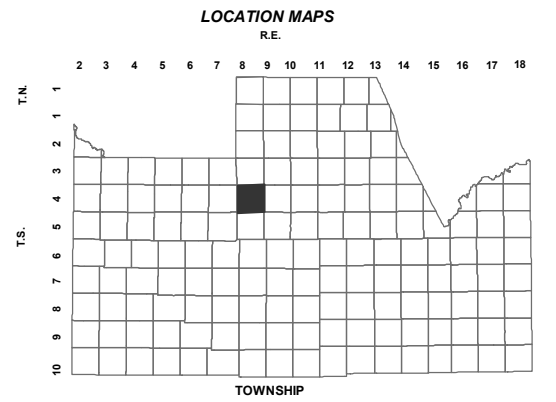




ALL TRACTS (A THROUGH M)  
ARE UNDER PARCEL: 211-13-668

BOOK - MAP  
**211-13\_7**  
NW SEC. 25 T.04S. R.08E.  
& PART SW SW SEC. 24  
ANTHEM AT MERRILL  
RANCH - UNIT 37: 2017-075461



Revised: 3/19/2018  
By: DW



THIS MAP DOES NOT REPRESENT A SURVEY. NO LIABILITY IS ASSUMED FOR THE ACCURACY OF THE DATA DELINEATED HEREIN, EITHER EXPRESSED OR IMPLIED BY PINAL COUNTY OR ITS EMPLOYEES. THIS MAP IS COMPILED FROM OFFICIAL RECORDS, INCLUDING PLATS, SURVEYS, RECORDED DEEDS AND CONTRACTS, AND ONLY CONTAINS INFORMATION REQUIRED FOR THE PINAL COUNTY ASSESSOR'S OFFICE PURPOSES.