

SEE MAP 211-13_2

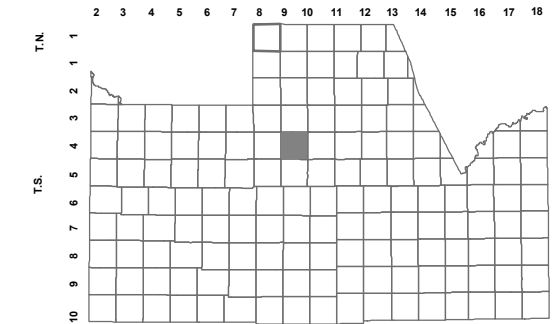
SEE MAP 211-14_3



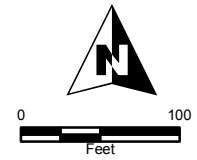
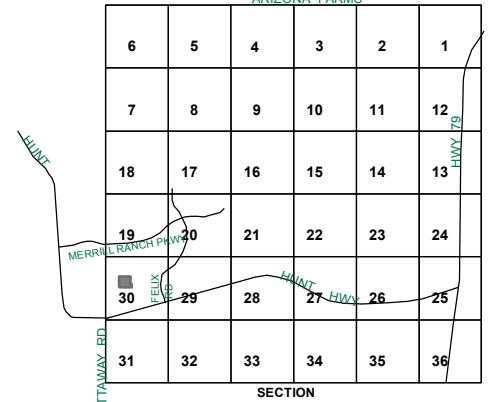
TRACTS A THRU Q
ARE UNDER
PARCEL # 211-14-298

BOOK - MAP
211-14_2
 SEC. 30 T.04S. R.09E.
 MERRILL RANCH - UNIT 55
 2017-094165

LOCATION MAPS
R.E.



TOWNSHIP
ARIZONA FARMS



Revised: 5/4/2018

By: YL



PINAL COUNTY
WIDE OPEN OPPORTUNITY

Pinal County Assessor

THIS MAP DOES NOT REPRESENT A SURVEY. NO LIABILITY IS ASSUMED FOR THE ACCURACY OF THE DATA DELINEATED HEREIN, EITHER EXPRESSED OR IMPLIED BY PINAL COUNTY OR ITS EMPLOYEES. THIS MAP IS COMPILED FROM OFFICIAL RECORDS, INCLUDING PLATS, SURVEYS, RECORDED DEEDS AND CONTRACTS, AND ONLY CONTAINS INFORMATION REQUIRED FOR THE PINAL COUNTY ASSESSOR'S OFFICE PURPOSES.