


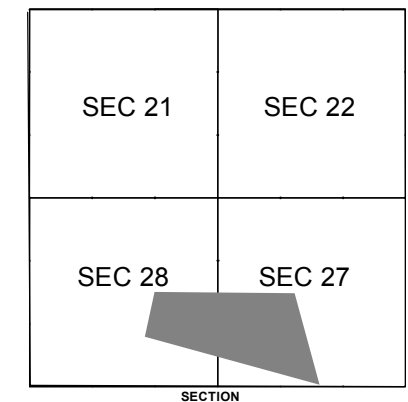
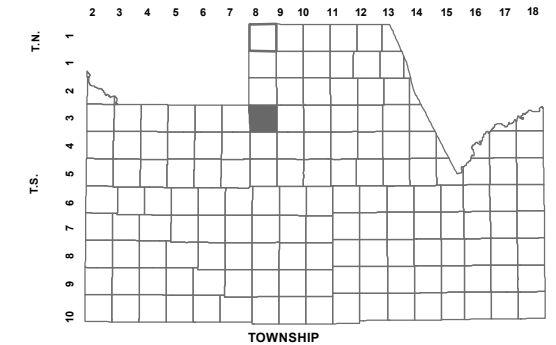
BOOK - MAP

210-73_1

SEC 27 & SEC. 28 T.03S. R.08E.

COLLECTOR ROADS, PARCELS, COMMON TRACTS AND EASEMENTS FOR THE VILLAGE AT COPPER BASIN UNIT 3 CABINET E - SLIDE 29

LOCATION MAPS
R.E.



Revised: 6/15/2012

By: YL



PINAL COUNTY
wide open opportunity

Pinal County Assessor

THIS MAP DOES NOT REPRESENT A SURVEY. NO LIABILITY IS ASSUMED FOR THE ACCURACY OF THE DATA DELINEATED HEREIN, EITHER EXPRESSED OR IMPLIED BY PINAL COUNTY OR ITS EMPLOYEES. THIS MAP IS COMPILED FROM OFFICIAL RECORDS, INCLUDING PLATS, SURVEYS, RECORDED DEEDS AND CONTRACTS, AND ONLY CONTAINS INFORMATION REQUIRED FOR THE PINAL COUNTY ASSESSOR'S OFFICE PURPOSES.