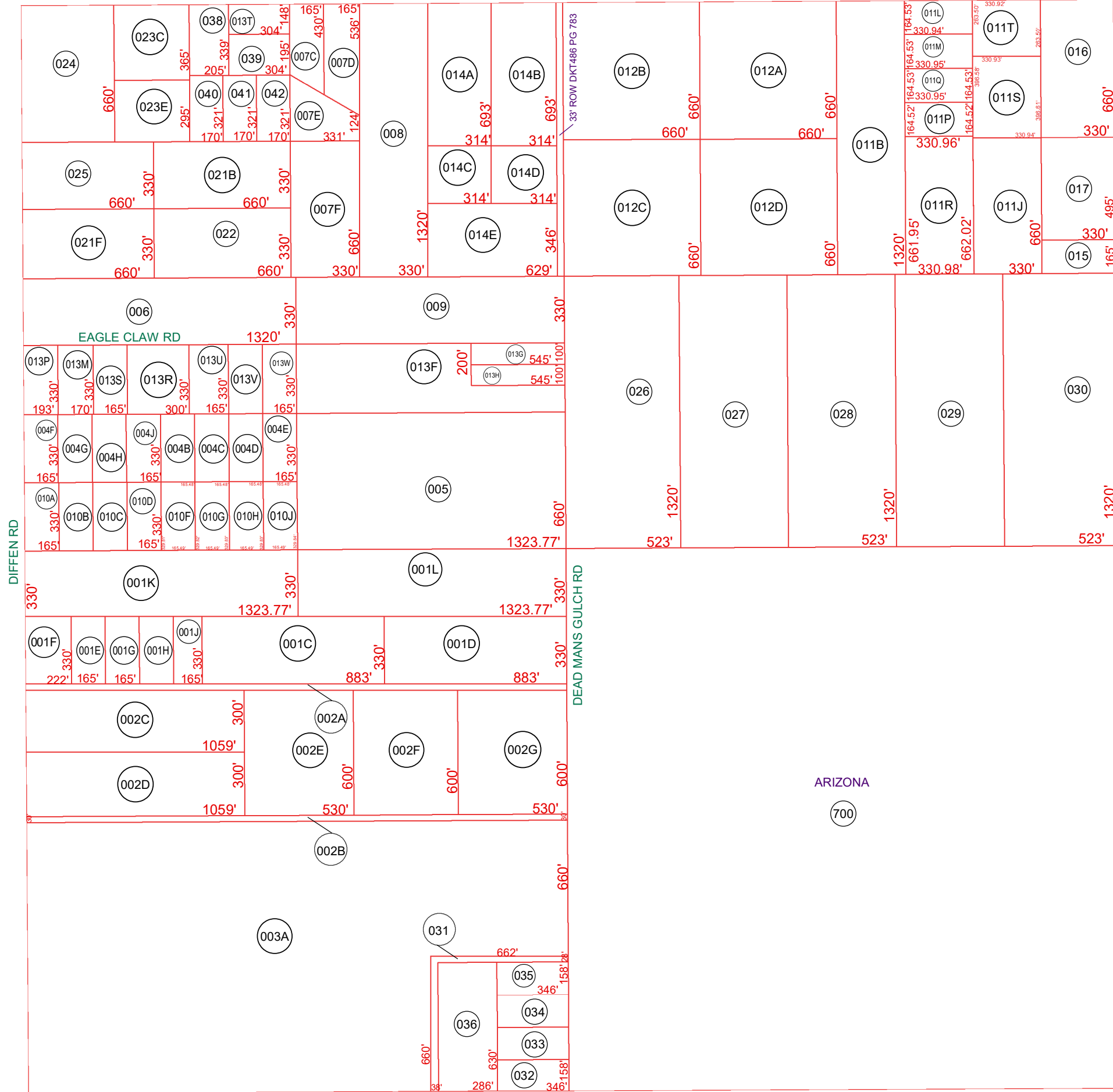


ORVILLE ST SEE MAP 206-01\_1

SEE MAP 206-09



E PINEBROOKE LN SEE MAP 206-11

SEE MAP 206-01\_3

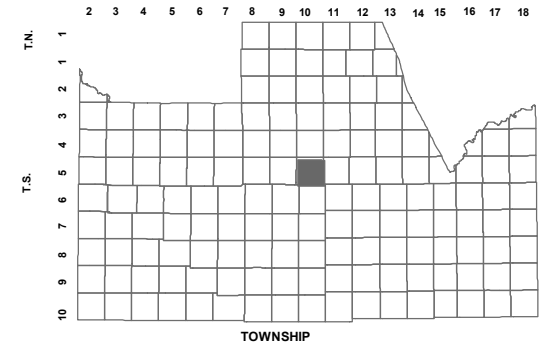
SEE MAP 206-01\_1

BOOK - MAP

# 206-10

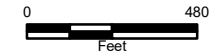
SEC. 22 T.05S. R.10E.

LOCATION MAPS  
R.E.



6	5	4	3	2	1
7	8	9	10	11	12
18	17	16	15	14	13
19	20	21	22	23	24
30	29	28	27	26	25
31	32	33	34	35	36

SECTION BARTLETT RD.



Revised: 11/5/2018

By: **KG**



**PINAL COUNTY**  
WIDE OPEN OPPORTUNITY

**Pinal County Assessor**

THIS MAP DOES NOT REPRESENT A SURVEY. NO LIABILITY IS ASSUMED FOR THE ACCURACY OF THE DATA DELINEATED HEREIN, EITHER EXPRESSED OR IMPLIED BY PINAL COUNTY OR ITS EMPLOYEES. THIS MAP IS COMPILED FROM OFFICIAL RECORDS, INCLUDING PLATS, SURVEYS, RECORDED DEEDS AND CONTRACTS, AND ONLY CONTAINS INFORMATION REQUIRED FOR THE PINAL COUNTY ASSESSOR'S OFFICE PURPOSES.