

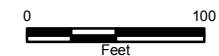
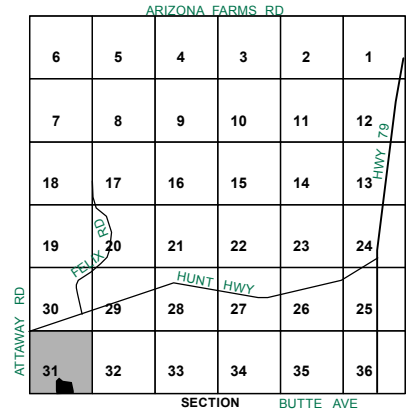
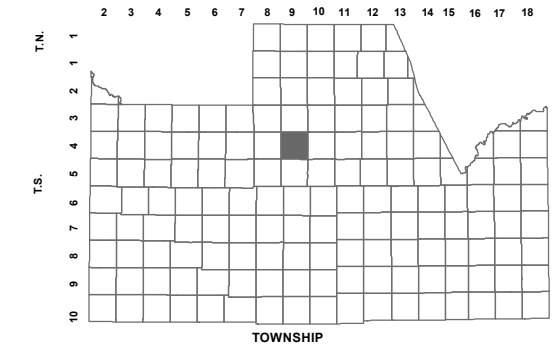
TRACTS "5-A, 5-B & 5-C 5-C" APN : 200-76-552A
TRACT "5-D" APN : 200-76-552B

BOOK - MAP

200-76_4

SEC. 31 T.04S. R.09E.
MONTERRA SOUTH PARCEL 1-5
CAB. "G" SLD. 013
RE-SUBDIVISION OF TRACT 5-C
MONTERRA SOUTH PARCEL 1-5
2014-030187

LOCATION MAPS
R.E.



Revised: 6/26/2014

By: YL



PINAL COUNTY
wide open opportunity

Pinal County Assessor

THIS MAP DOES NOT REPRESENT A SURVEY. NO LIABILITY IS ASSUMED FOR THE ACCURACY OF THE DATA DELINEATED HEREIN, EITHER EXPRESSED OR IMPLIED BY PINAL COUNTY OR ITS EMPLOYEES. THIS MAP IS COMPILED FROM OFFICIAL RECORDS, INCLUDING PLATS, SURVEYS, RECORDED DEEDS AND CONTRACTS, AND ONLY CONTAINS INFORMATION REQUIRED FOR THE PINAL COUNTY ASSESSOR'S OFFICE PURPOSES.

SEE MAP 200-76_3

SEE MAP 200-76_5

SEE MAP 202-14

