

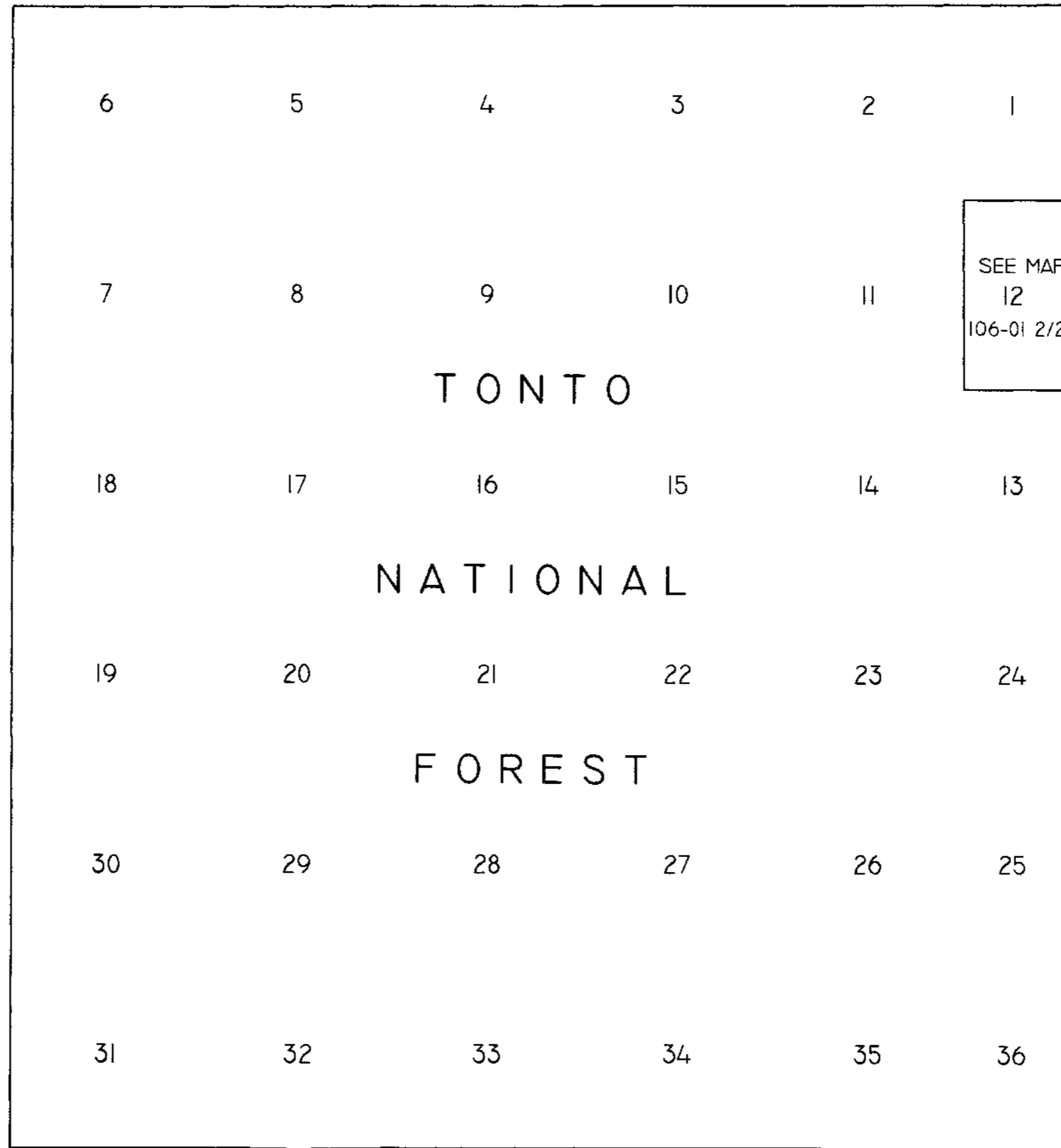
**TN. 1N RG.12E**

Maricopa County

**106-01  
1/2**


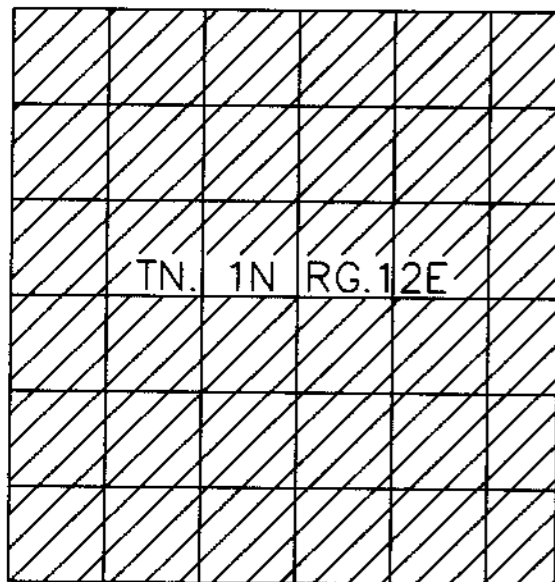
**THIS MAP IS FOR TAX PURPOSES ONLY.  
THIS OFFICE WILL NOT ASSUME LIABILITY FOR  
REPRESENTATION, MEASUREMENTS OR ACREAGE.**

SEE BOOK 104 (NO MAP)



SEE MAP 106-02

**VICINITY MAP**



11-10-2000

SEE MAP 106-03