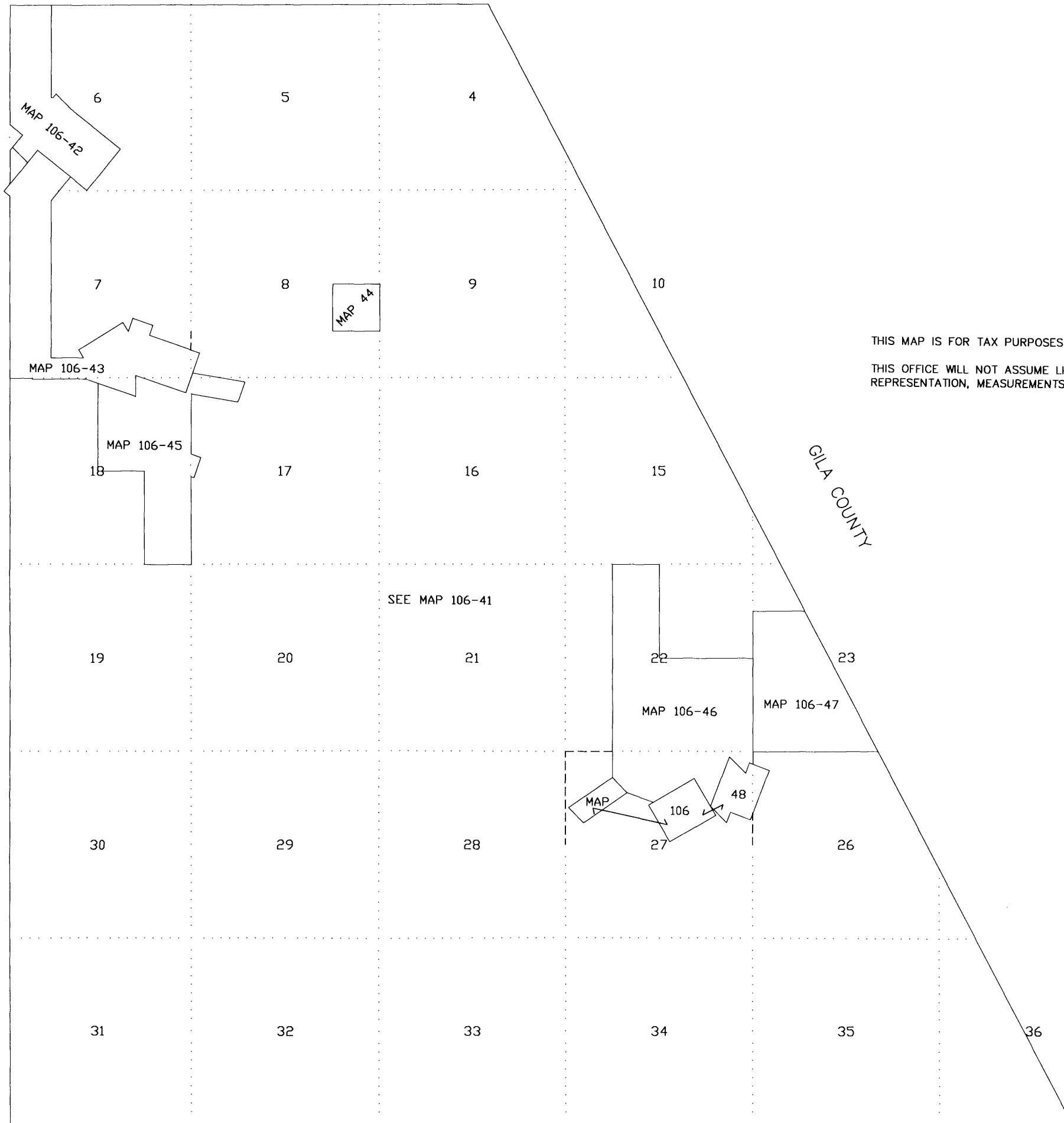


# 106-INDEX

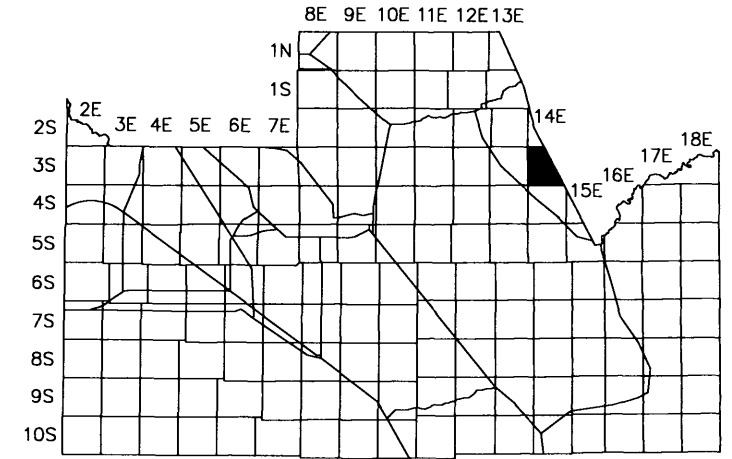


SEE MAP 106-26



SEE BOOK 301

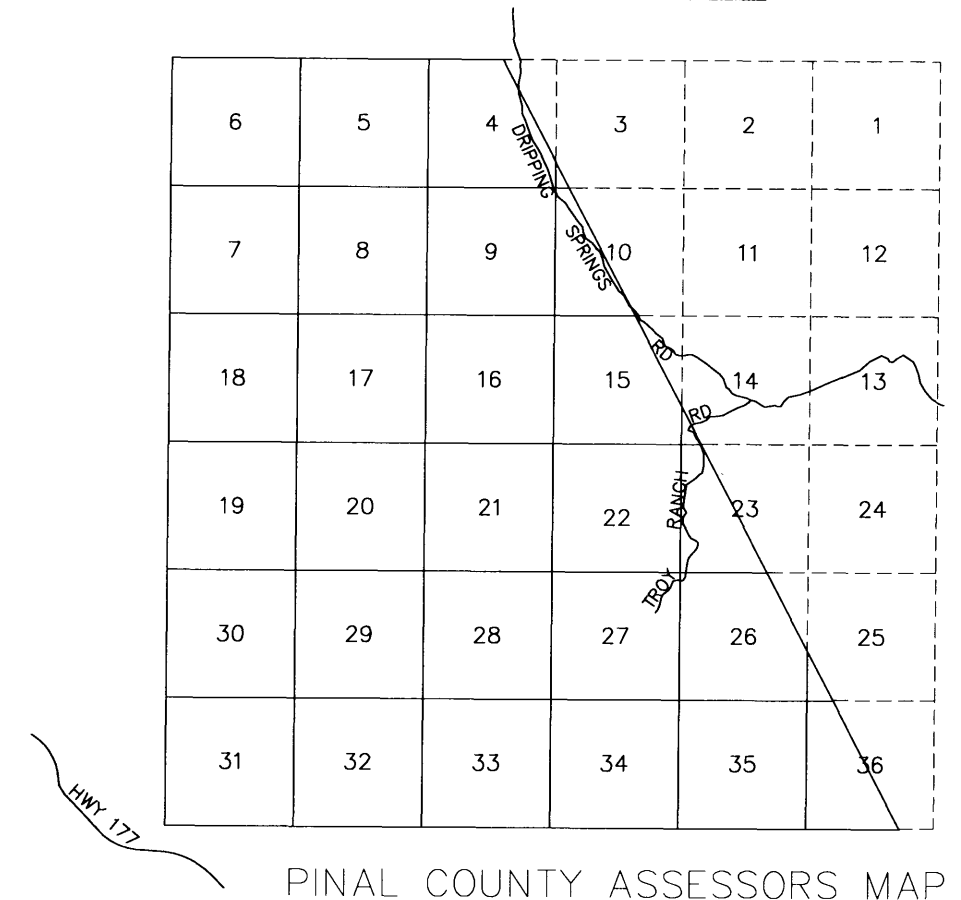
THIS MAP IS FOR TAX PURPOSES ONLY.  
THIS OFFICE WILL NOT ASSUME LIABILITY FOR REPRESENTATION, MEASUREMENTS OR ACREAGE.



NOT TO SCALE

04-29-2005

## VICINITY MAP



PINAL COUNTY ASSESSORS MAP