

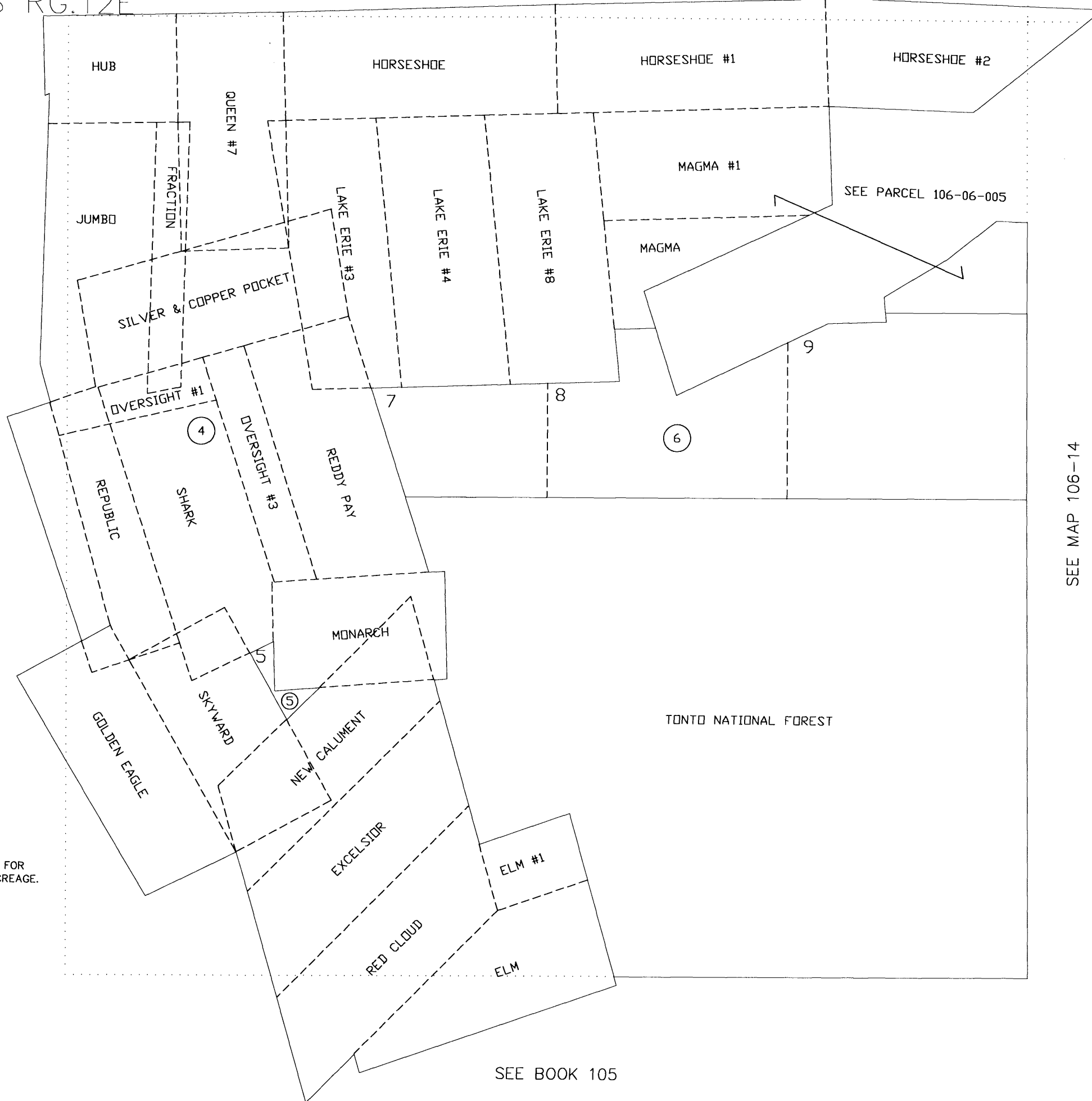
SEC 36 TN.1S RG.12E

SEE MAP 106-06

106-13

AREA CODE
0000

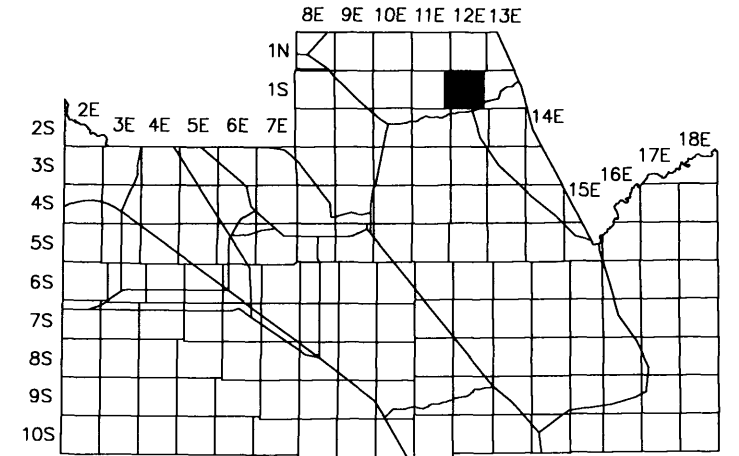
SPECIAL DISTRICTS
00000
00000



SEE MAP 106-09

SEE BOOK 105

THIS MAP IS FOR TAX PURPOSES ONLY.
THIS OFFICE WILL NOT ASSUME LIABILITY FOR
REPRESENTATION, MEASUREMENTS OR ACREAGE.

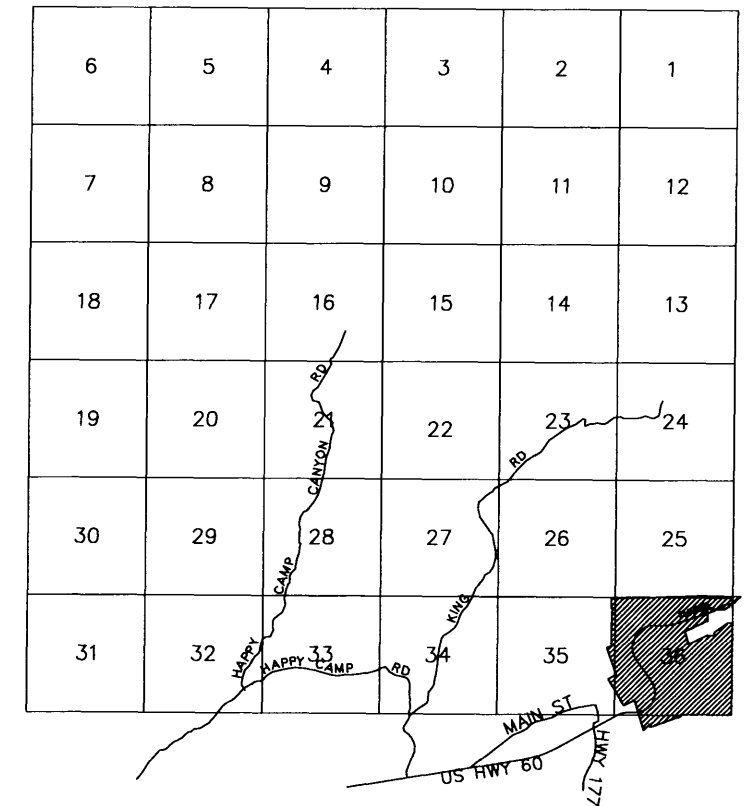


SCALE: 1" = 600'

04-29-2005

VICINITY MAP

SEE MAP 106-14



PINAL COUNTY ASSESSORS MAP