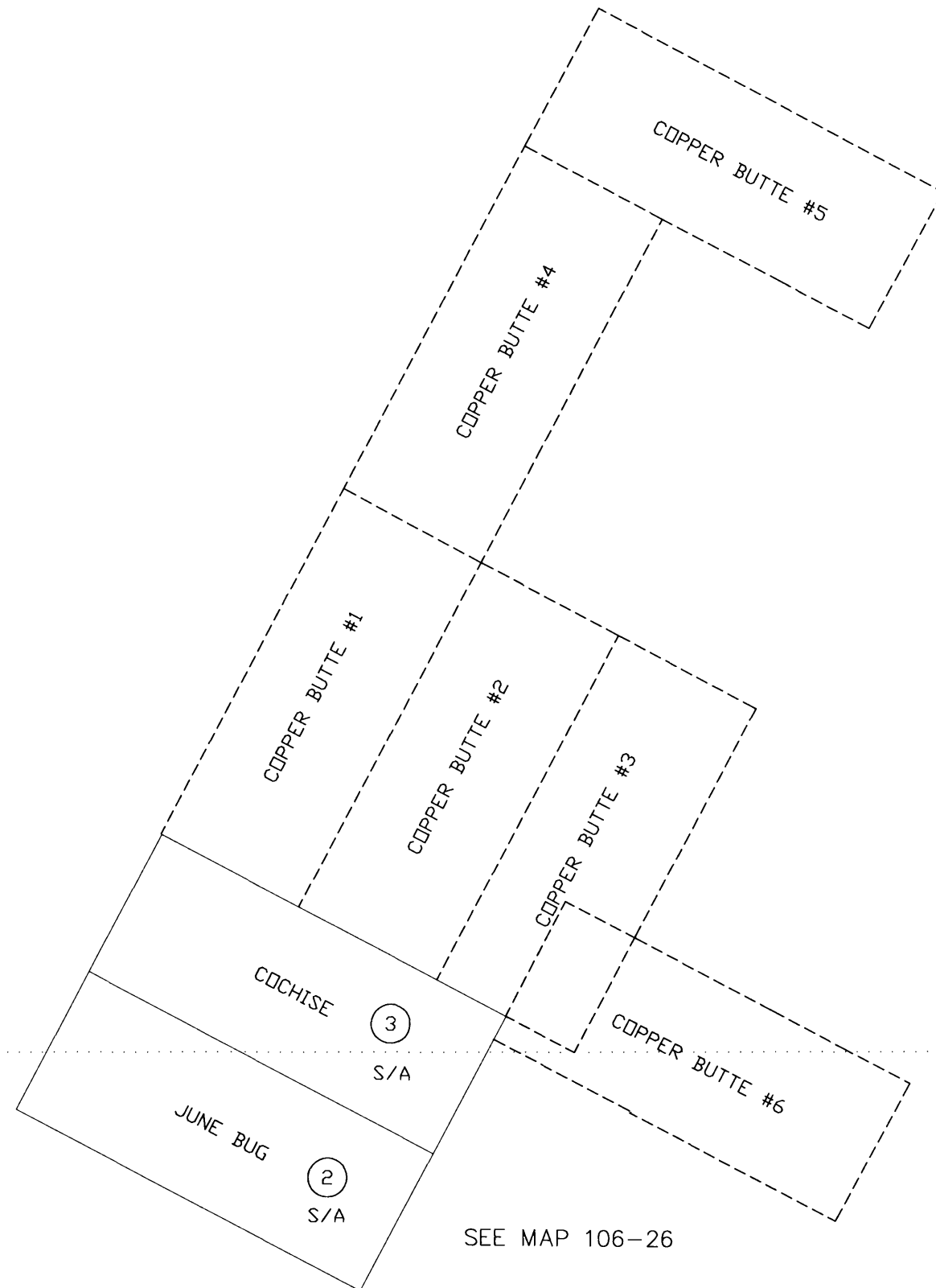


SEC 19 & 30, TN.3S RG.13E

SEE MAP 106-26



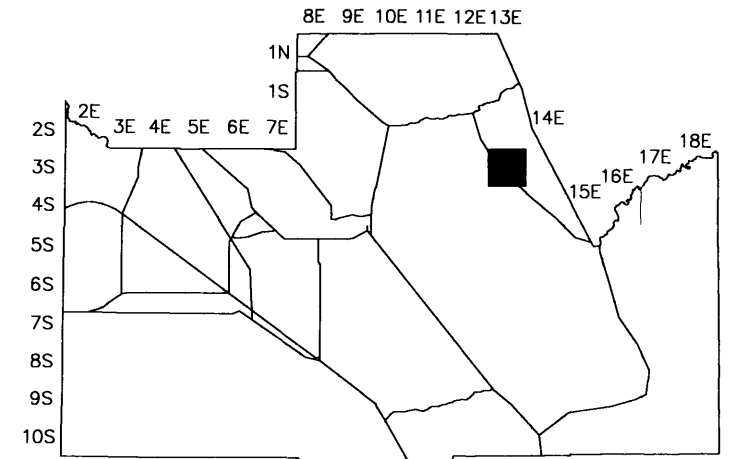
SEE MAP 106-24



SEE MAP 106-26

THIS MAP IS FOR TAX PURPOSES ONLY.  
THIS OFFICE WILL NOT ASSUME LIABILITY FOR REPRESENTATION, MEASUREMENTS OR ACREAGE.

106-37

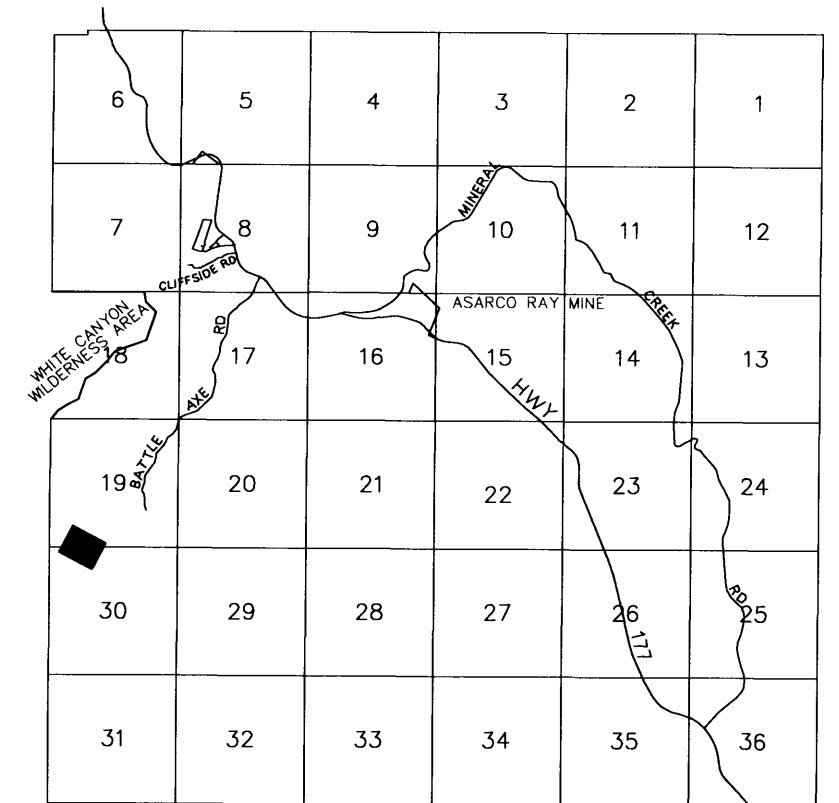


SCALE: 1" = 600'

04-29-2005

VICINITY MAP

SEE MAP 106-26



PINAL COUNTY ASSESSORS MAP