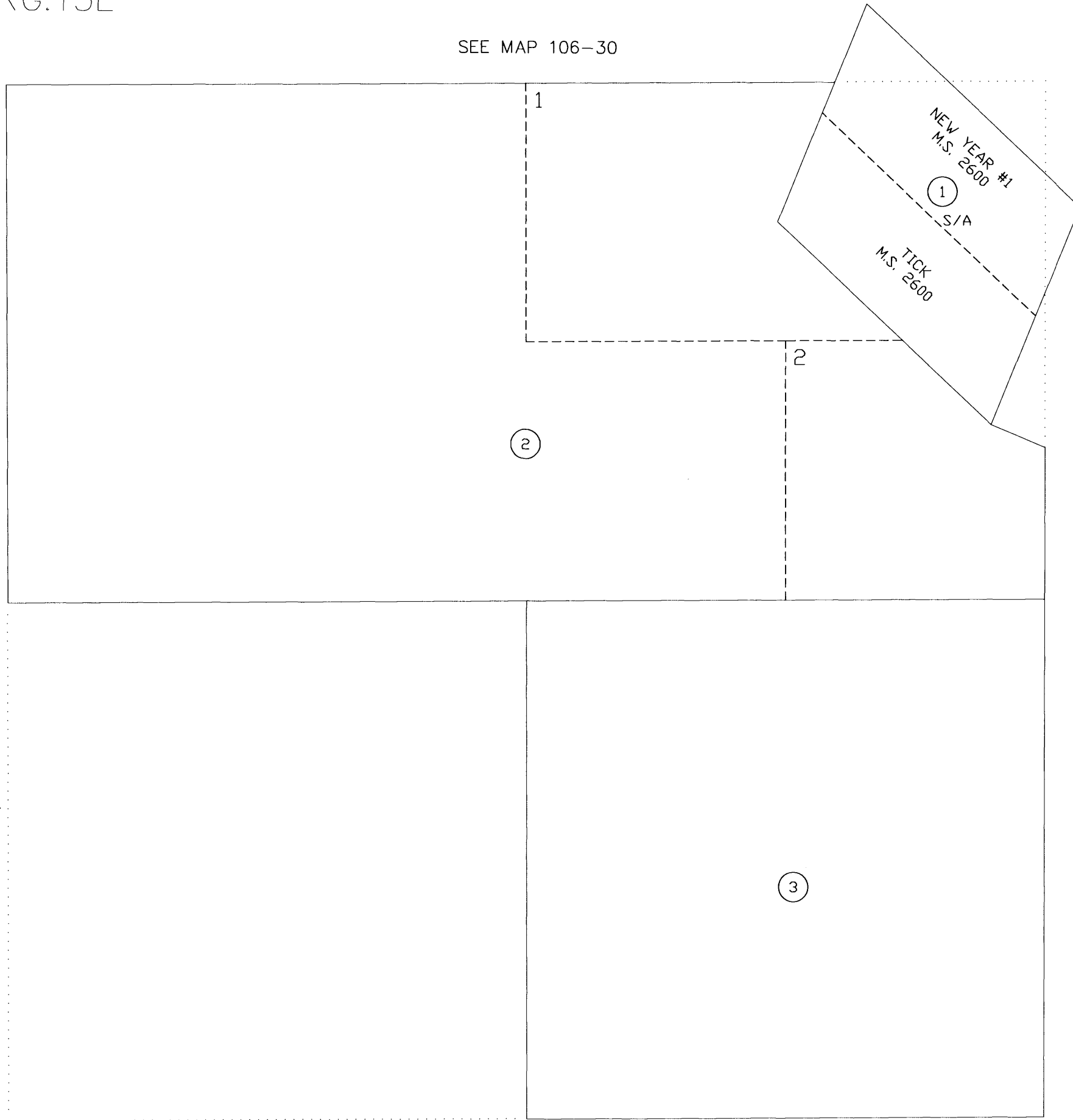


SEE MAP 106-30



SEE MAP 106-26

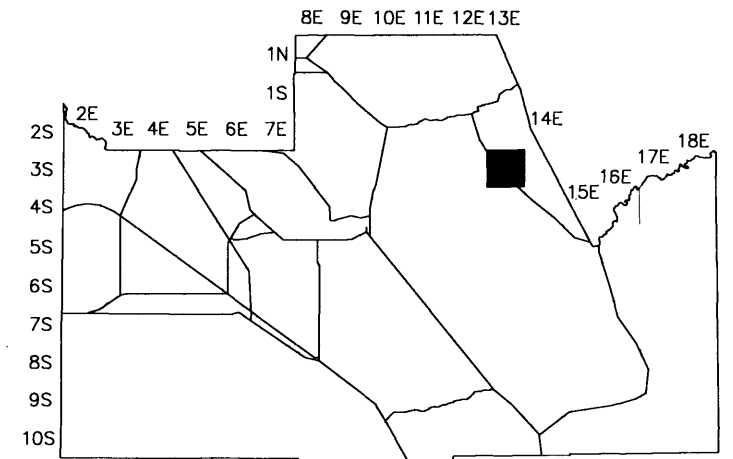


SEE MAP 106-35

THIS MAP IS FOR TAX PURPOSES ONLY.
THIS OFFICE WILL NOT ASSUME LIABILITY FOR REPRESENTATION, MEASUREMENTS OR ACREAGE.

SEE MAP 106-26

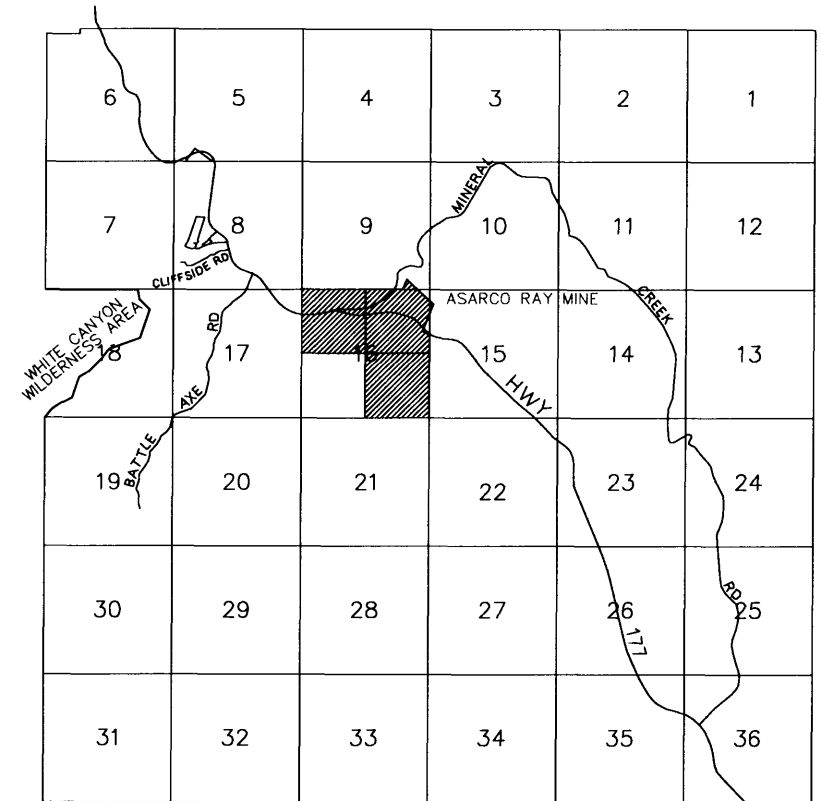
106-36



SCALE: 1" = 600'

04-29-2005

VICINITY MAP



PINAL COUNTY ASSESSORS MAP