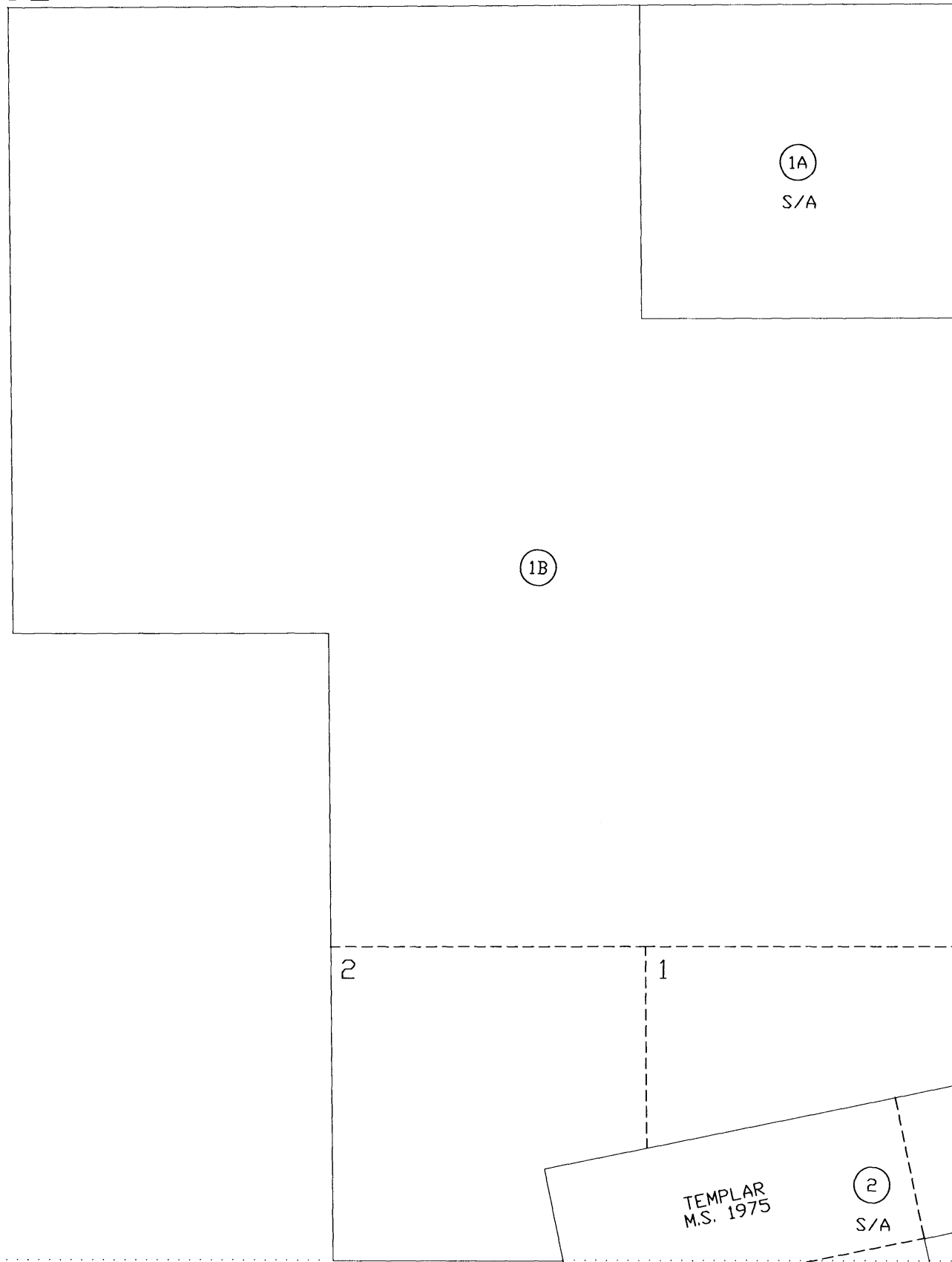


SEC 35, TN.3S RG.13E

SEE MAP 106-26



SEE MAP 106-26



1A
S/A

1B

2

1

TEMPLAR
M.S. 1975

2
S/A

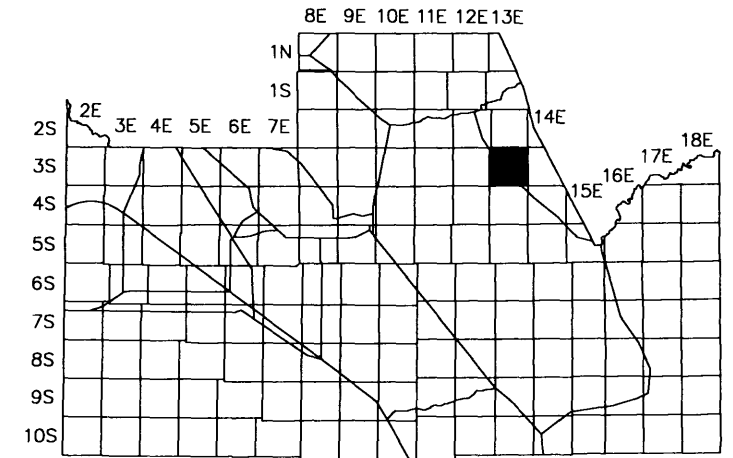
LADY MAY
M.S. 1975

BLACKHAWK
M.S. 1975

SEE BOOK 301

SEE MAP 106-26

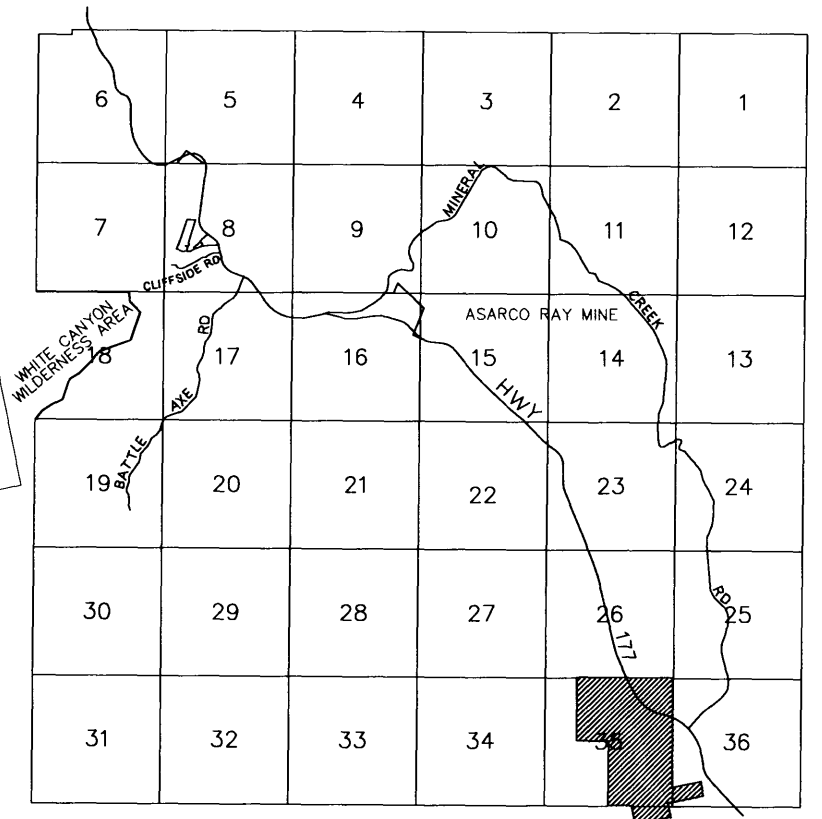
106-40



SCALE: 1" = 600'

04-29-2005

VICINITY MAP



PINAL COUNTY ASSESSORS MAP

THIS MAP IS FOR TAX PURPOSES ONLY.
THIS OFFICE WILL NOT ASSUME LIABILITY FOR
REPRESENTATION, MEASUREMENTS OR ACREAGE.