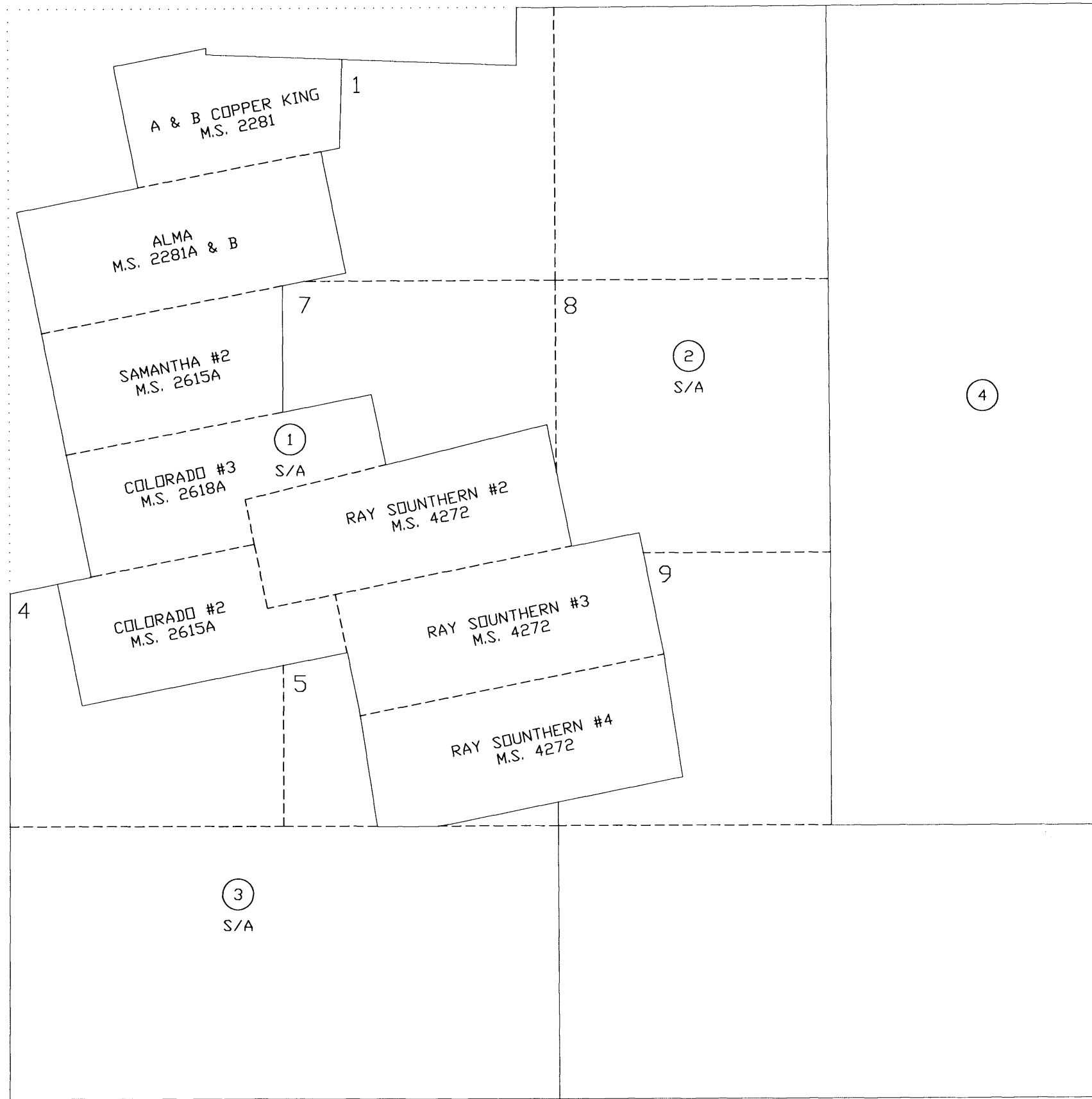


SEE MAP 106-31



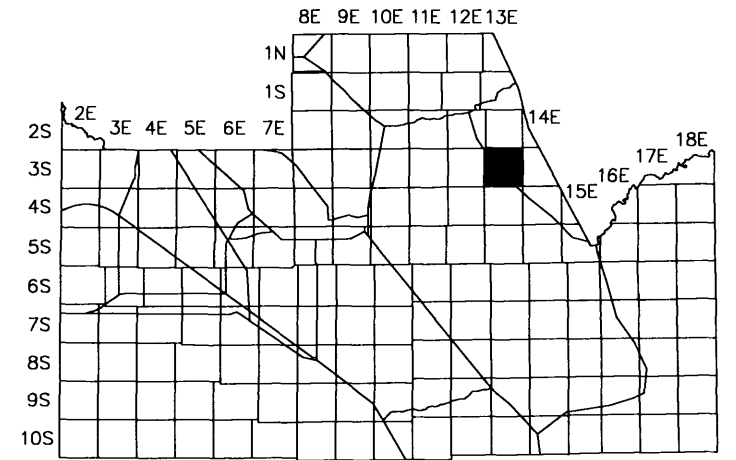
SEE MAP 106-28



SEE MAP 106-26

THIS MAP IS FOR TAX PURPOSES ONLY.
THIS OFFICE WILL NOT ASSUME LIABILITY FOR REPRESENTATION, MEASUREMENTS OR ACREAGE.

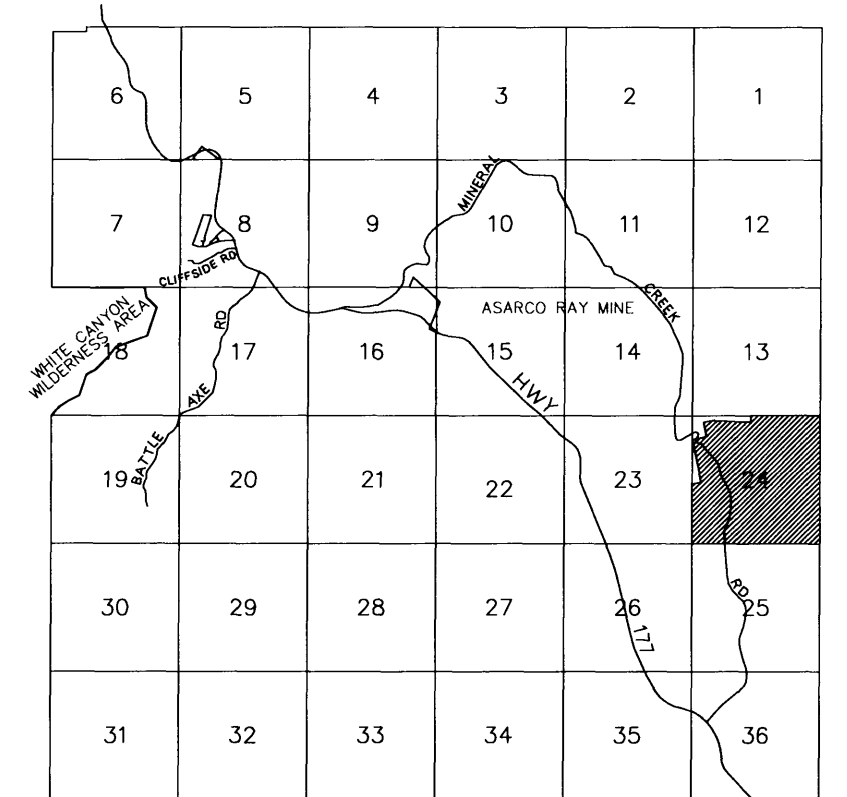
106-39



SCALE: 1" = 600'

04-29-2005

VICINITY MAP



PINAL COUNTY ASSESSORS MAP

SEE MAP 106-41