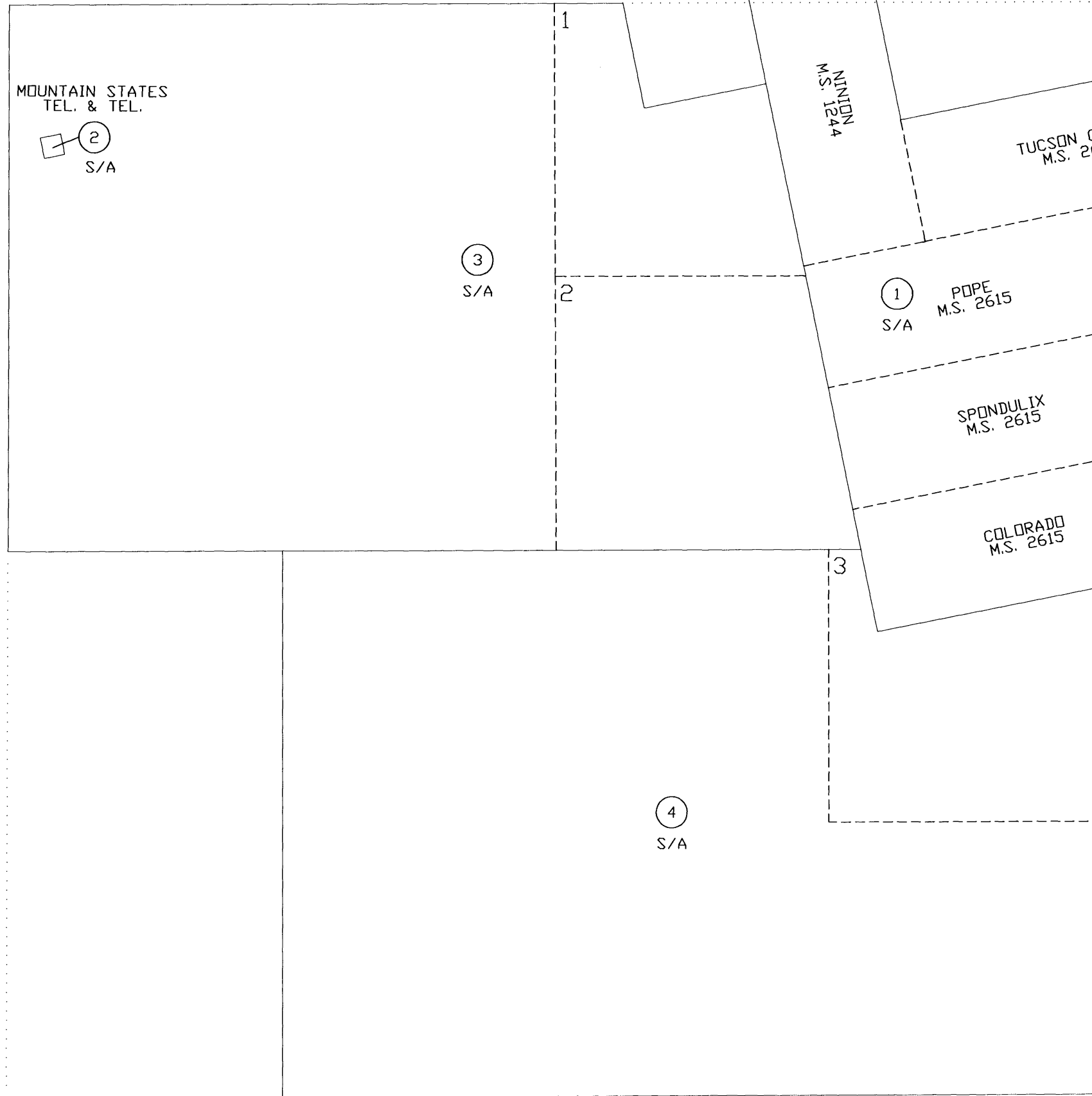
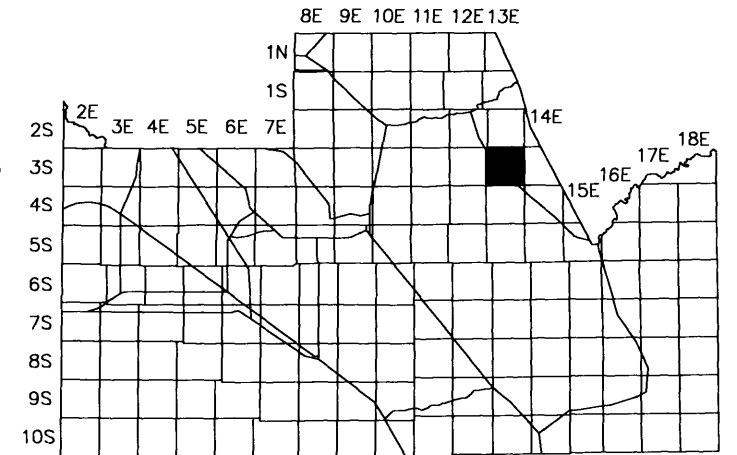


SEE MAP 106-31

106-38



SEE MAP 106-26



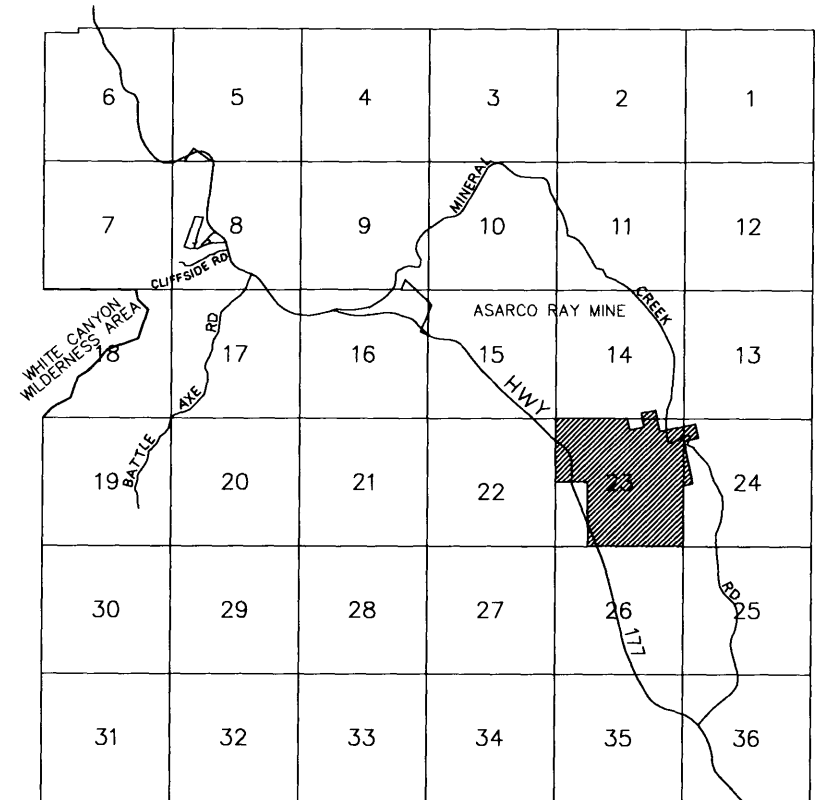
SCALE: 1" = 600'

04-29-2005

VICINITY MAP

THIS MAP IS FOR TAX PURPOSES ONLY.  
THIS OFFICE WILL NOT ASSUME LIABILITY FOR REPRESENTATION, MEASUREMENTS OR ACREAGE.

SEE MAP 106-39



PINAL COUNTY ASSESSORS MAP

SEE MAP 106-26