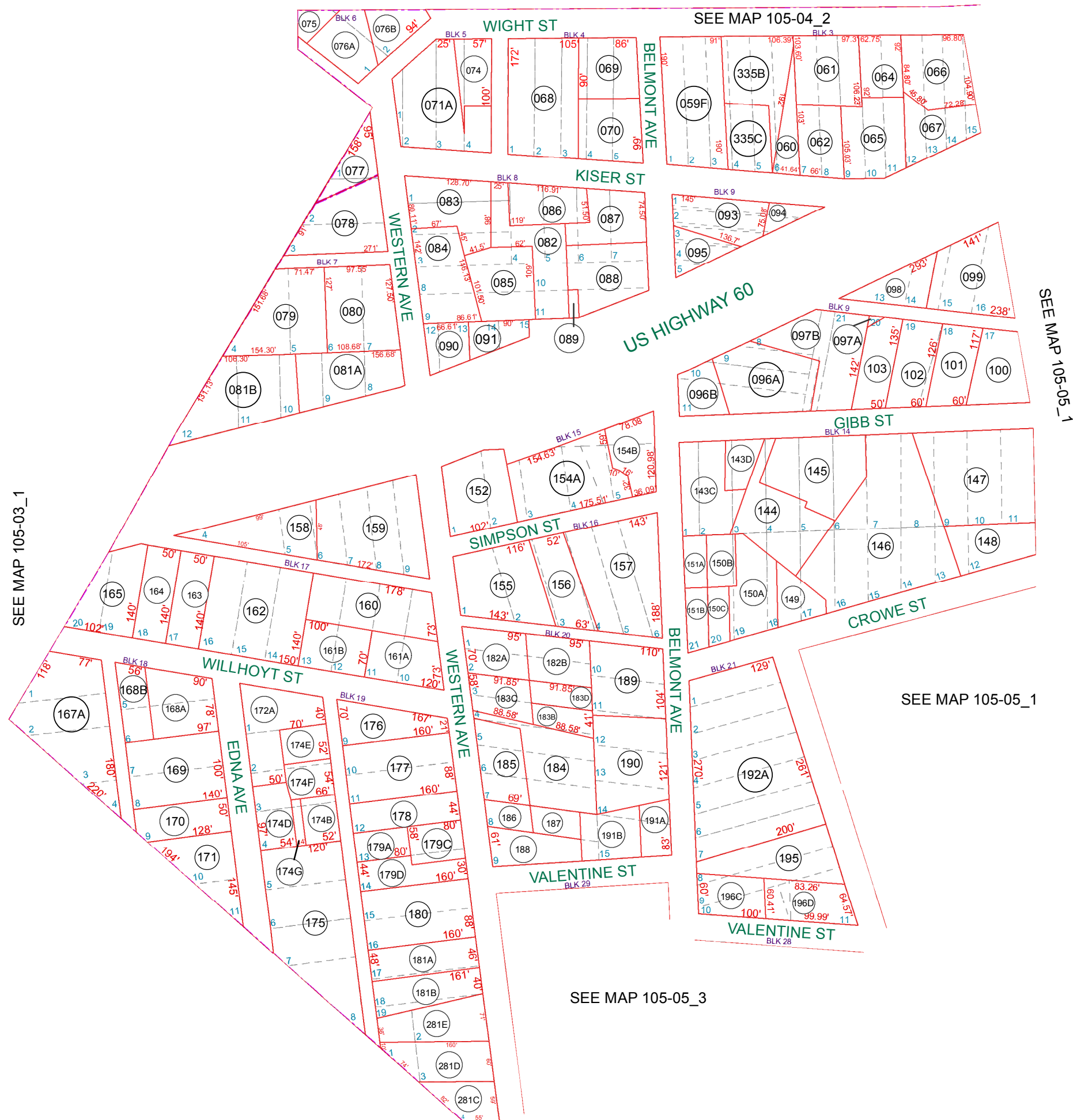


SEE MAP 105-03\_1



SEE MAP 105-04\_2

SEE MAP 105-05\_1

SEE MAP 105-05\_1

SEE MAP 105-05\_3

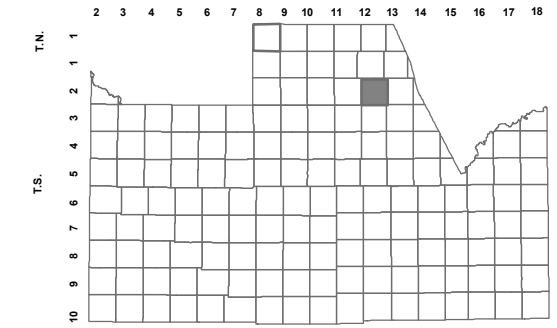
BOOK - MAP

# 105-05\_2

NE SEC. 3 T.02S. R.12E.

BELMONT ADDITION TO SUPERIOR:  
BK 4 - PG 027

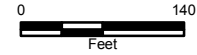
LOCATION MAPS  
R.E.



TOWNSHIP

6	5	4	3	2	1
7	8	9	10	11	12
18	17	16	15	14	13
19	20	21	22	23	24
30	29	28	27	26	25
31	32	33	34	35	36

SECTION



Revised: 7/20/2017

By: DW



PINAL COUNTY  
*wide open opportunity*

Pinal County Assessor

THIS MAP DOES NOT REPRESENT A SURVEY. NO LIABILITY IS ASSUMED FOR THE ACCURACY OF THE DATA DELINEATED HEREIN, EITHER EXPRESSED OR IMPLIED BY PINAL COUNTY OR ITS EMPLOYEES. THIS MAP IS COMPILED FROM OFFICIAL RECORDS, INCLUDING PLATS, SURVEYS, RECORDED DEEDS AND CONTRACTS, AND ONLY CONTAINS INFORMATION REQUIRED FOR THE PINAL COUNTY ASSESSOR'S OFFICE PURPOSES.