

SEC 12, TN.2S RG.12E

SEE MAP 105-01

AREA CODE  
0000

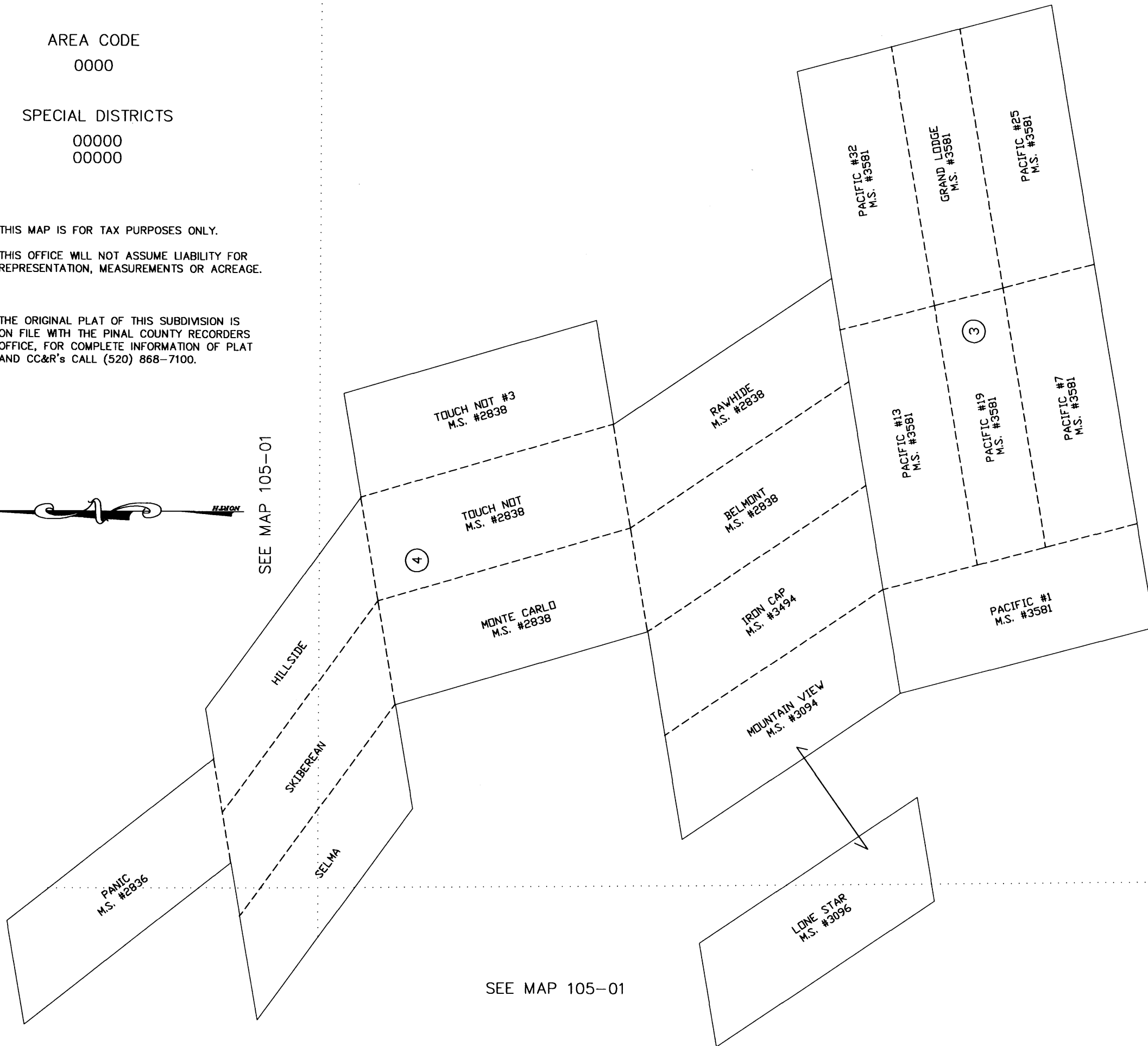
SPECIAL DISTRICTS  
00000  
00000

THIS MAP IS FOR TAX PURPOSES ONLY.

THIS OFFICE WILL NOT ASSUME LIABILITY FOR REPRESENTATION, MEASUREMENTS OR ACREAGE.

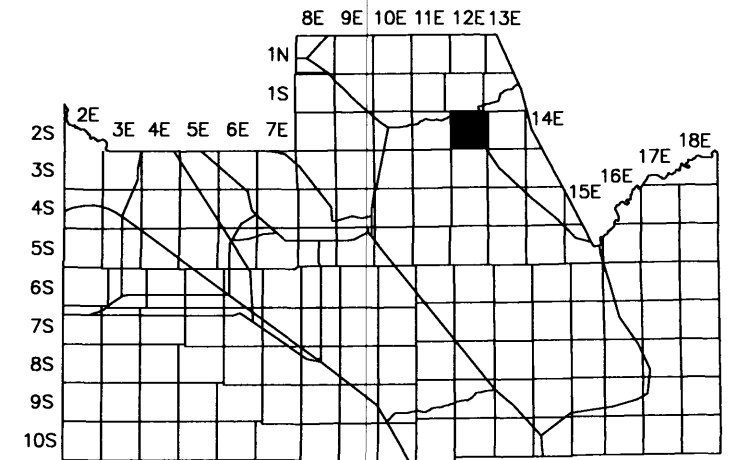
THE ORIGINAL PLAT OF THIS SUBDIVISION IS ON FILE WITH THE PINAL COUNTY RECORDERS OFFICE, FOR COMPLETE INFORMATION OF PLAT AND CC&R's CALL (520) 868-7100.

SEE MAP 105-01



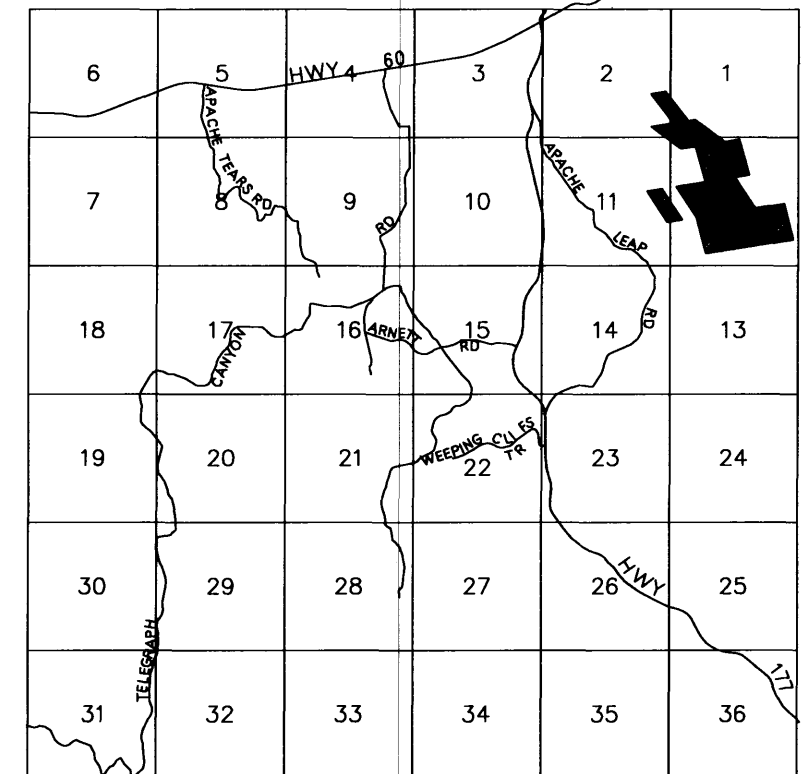
SEE MAP 105-01

105-15



SCALE: 1" = 600'  
04-15-2005

VICINITY MAP



PINAL COUNTY ASSESSORS MAP

SEE MAP 105-01