

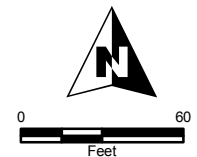
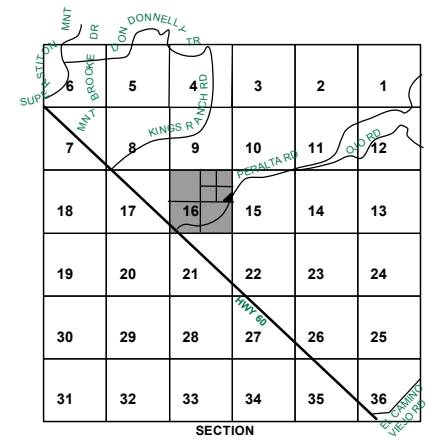
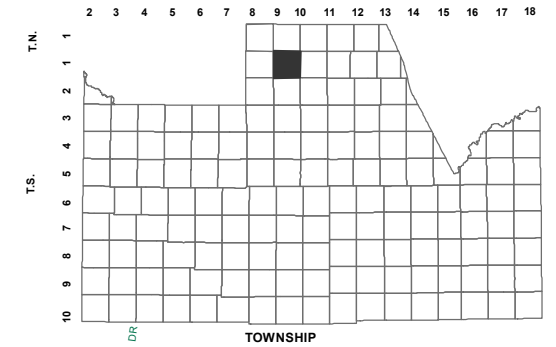
BOOK - MAP

# 104-09\_5

SE NE SEC. 16 T.01S. R.09E.

PERALTA CANYON  
PARCEL 3: 2017-055295

LOCATION MAPS  
R.E.



Revised: 9/26/2017

By: **MBG**



**PINAL COUNTY**  
WIDE OPEN OPPORTUNITY

Pinal County Assessor

THIS MAP DOES NOT REPRESENT A SURVEY. NO LIABILITY IS ASSUMED FOR THE ACCURACY OF THE DATA DELINEATED HEREIN, EITHER EXPRESSED OR IMPLIED BY PINAL COUNTY OR ITS EMPLOYEES. THIS MAP IS COMPILED FROM OFFICIAL RECORDS, INCLUDING PLATS, SURVEYS, RECORDED DEEDS AND CONTRACTS, AND ONLY CONTAINS INFORMATION REQUIRED FOR THE PINAL COUNTY ASSESSOR'S OFFICE PURPOSES.

