

BOOK - MAP


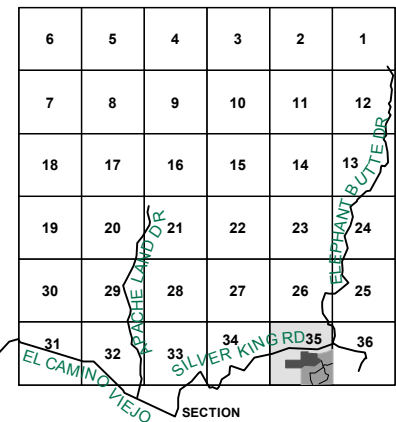
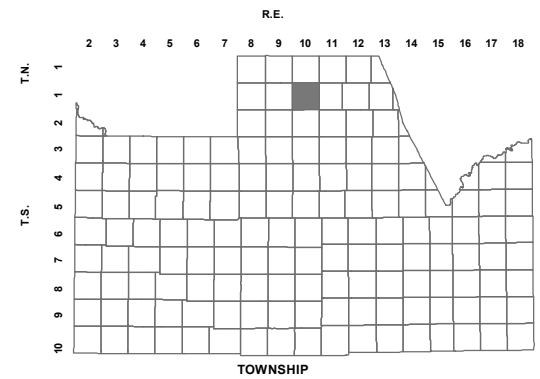
104-19_1

S/2 SEC. 35 T.01S. R.10E.

QUEEN VALLEY ESTATES UNIT 1:
BOOK 11 - PAGE 053

QUEEN VALLEY ESTATES UNIT 1 AMD:
BOOK 12 - PAGE 030

LOCATION MAPS



Revised: 7/6/2017

By: **HY**



PINAL COUNTY
wide open opportunity

Pinal County Assessor

THIS MAP DOES NOT REPRESENT A SURVEY. NO LIABILITY IS ASSUMED FOR THE ACCURACY OF THE DATA DELINEATED HEREIN, EITHER EXPRESSED OR IMPLIED BY PINAL COUNTY OR ITS EMPLOYEES. THIS MAP IS COMPILED FROM OFFICIAL RECORDS, INCLUDING PLATS, SURVEYS, RECORDED DEEDS AND CONTRACTS, AND ONLY CONTAINS INFORMATION REQUIRED FOR THE PINAL COUNTY ASSESSOR'S OFFICE PURPOSES.

