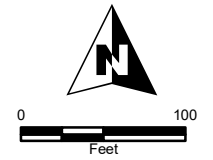
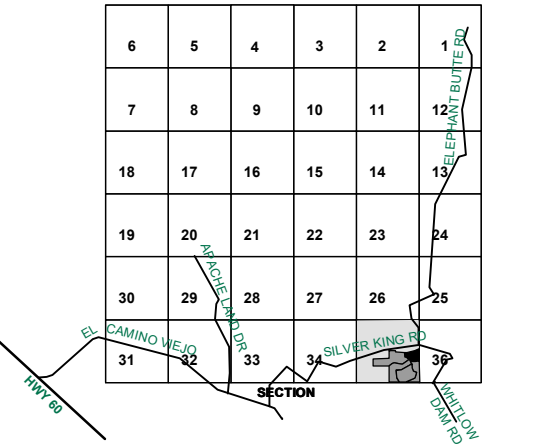
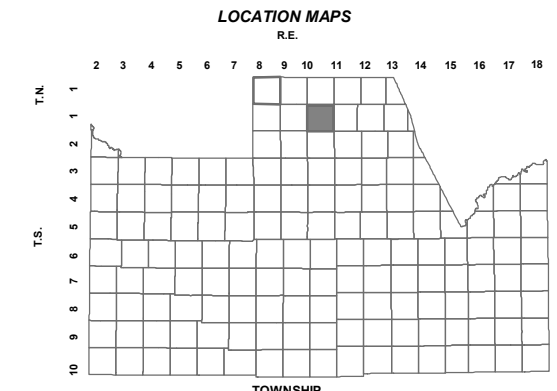


BOOK - MAP  
**104-19\_5**  
 NE SE SEC. 35 T.01S. R.10E.  
 QUEEN VALLEY ESTATES UNIT 1 AMD:  
 BOOK 12 - PAGE 030  
 QUEEN VALLEY ESTATES UNIT 8:  
 BOOK 14 - PAGE 023



Revised: **12/11/2018**  
 By: **KG**



**Pinal County Assessor**

THIS MAP DOES NOT REPRESENT A SURVEY. NO LIABILITY IS ASSUMED FOR THE ACCURACY OF THE DATA DELINEATED HEREIN, EITHER EXPRESSED OR IMPLIED BY PINAL COUNTY OR ITS EMPLOYEES. THIS MAP IS COMPILED FROM OFFICIAL RECORDS, INCLUDING PLATS, SURVEYS, RECORDED DEEDS AND CONTRACTS, AND ONLY CONTAINS INFORMATION REQUIRED FOR THE PINAL COUNTY ASSESSOR'S OFFICE PURPOSES.