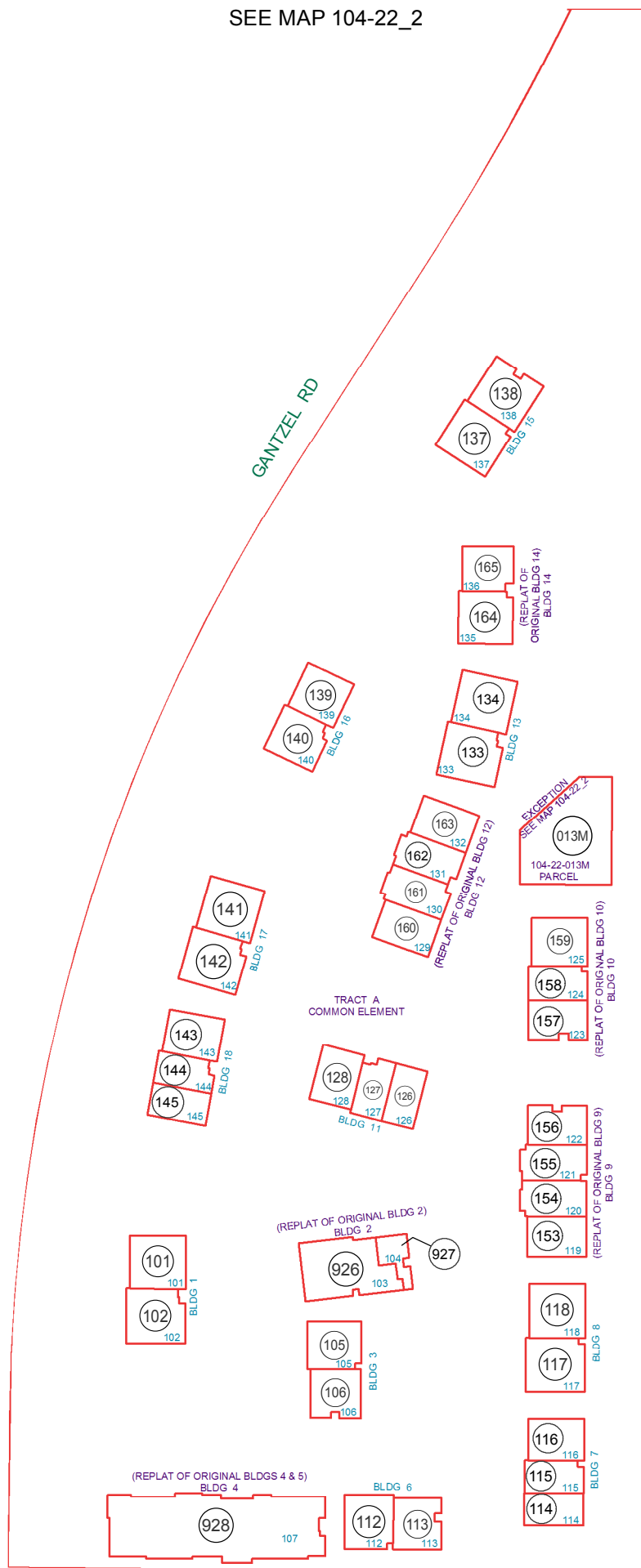


SEE MAP 104-22_2



SEE MAP 104-22_2

SEE MAP 104-22_2

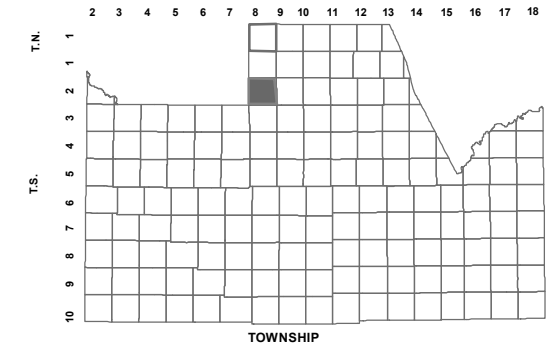
SEE MAP 104-28

BOOK - MAP

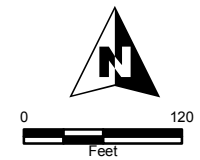
104-22_7

SE SEC. 31 T.02S. R.08E.

PINAL PROFESSIONAL VILLAGE
 A CONDOMINIUM
 CABINET H, SLIDE 051
 RE-PLAT OF BUILDINGS 2, 4 & 5
 2011-029241
 RE-PLAT OF BUILDINGS 9, 10, 12, 14
 AND TRACT A
 2016-038220
 LOCATION MAPS
 R.E.



	6	5	4	3	2	1
MERIDIAN RD / MARICOPA COUNTY	7	8	9	10	11	12
	18	17	16	15	14	13
	19	20	21	22	23	24
	30	29	28	27	26	25
REFERENCE RD	31	32	33	34	35	36



Revised: 6/22/2017

By: YL



PINAL COUNTY
wide open opportunity

Pinal County Assessor

THIS MAP DOES NOT REPRESENT A SURVEY. NO LIABILITY IS ASSUMED FOR THE ACCURACY OF THE DATA DELINEATED HEREIN, EITHER EXPRESSED OR IMPLIED BY PINAL COUNTY OR ITS EMPLOYEES. THIS MAP IS COMPILED FROM OFFICIAL RECORDS, INCLUDING PLATS, SURVEYS, RECORDED DEEDS AND CONTRACTS, AND ONLY CONTAINS INFORMATION REQUIRED FOR THE PINAL COUNTY ASSESSOR'S OFFICE PURPOSES.