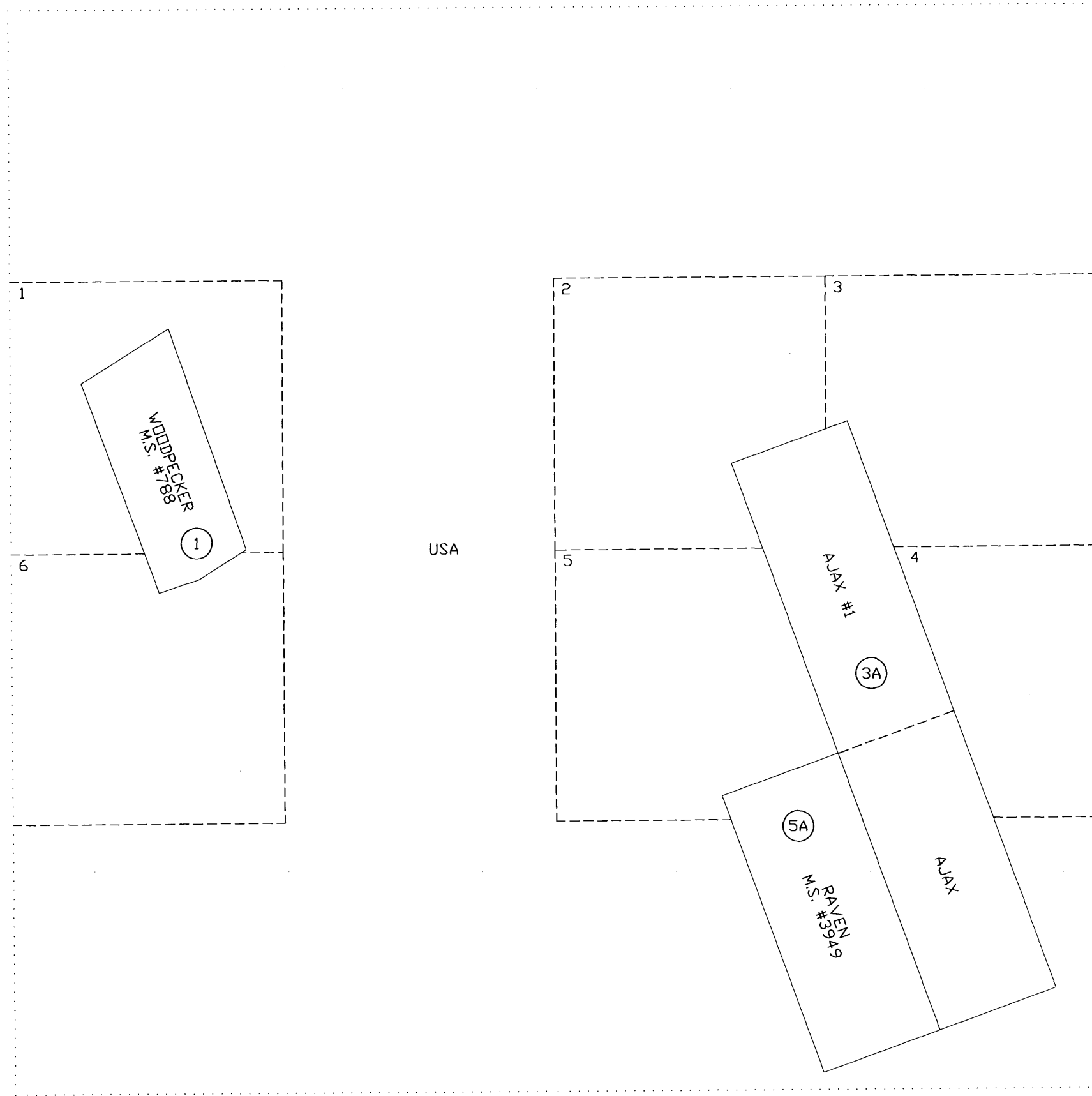


AREA CODE
0000

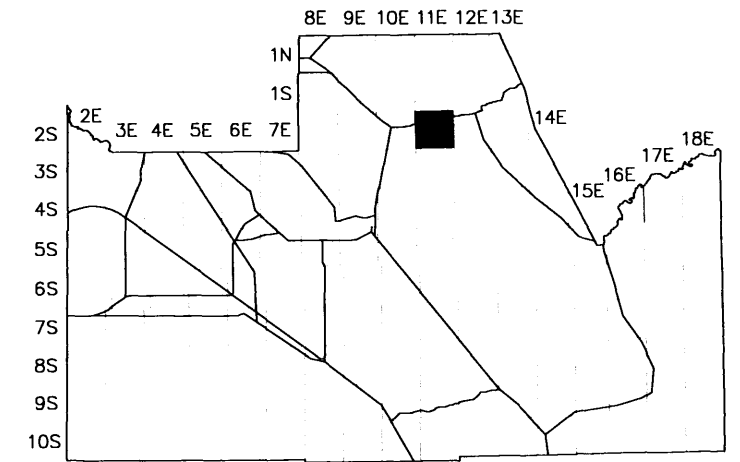
SPECIAL DISTRICTS
00000
00000



SEE MAP 104-33



SEE BOOK 201

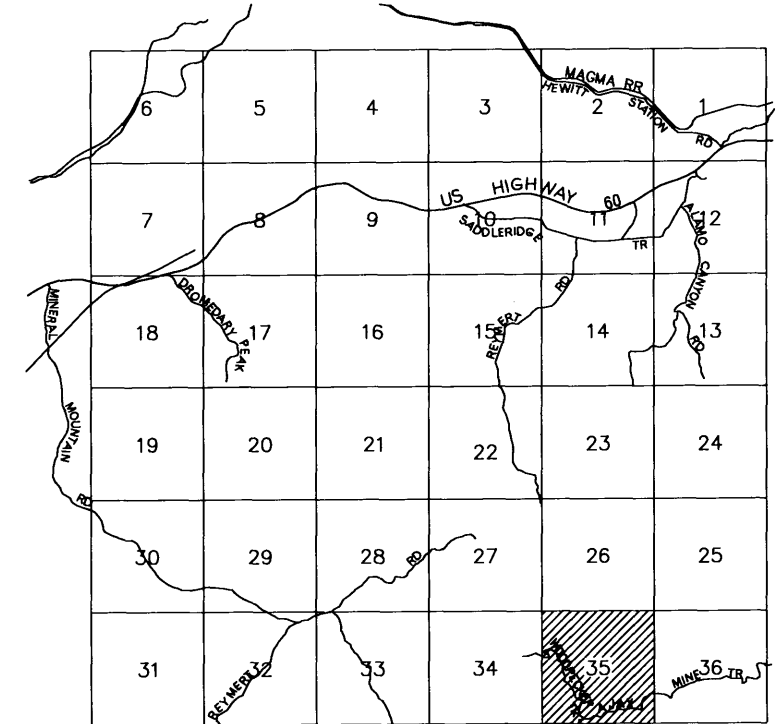


SCALE: 1" = 600'

03-18-2005

SEE MAP 104-33

VICINITY MAP



PINAL COUNTY ASSESSORS MAP

THIS MAP IS FOR TAX PURPOSES ONLY.
THIS OFFICE WILL NOT ASSUME LIABILITY FOR
REPRESENTATION, MEASUREMENTS OR ACREAGE.