

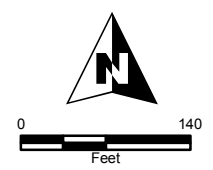
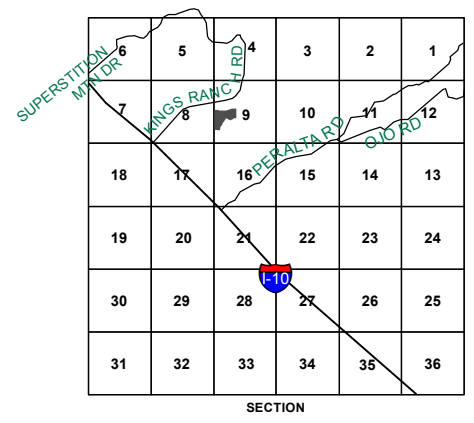
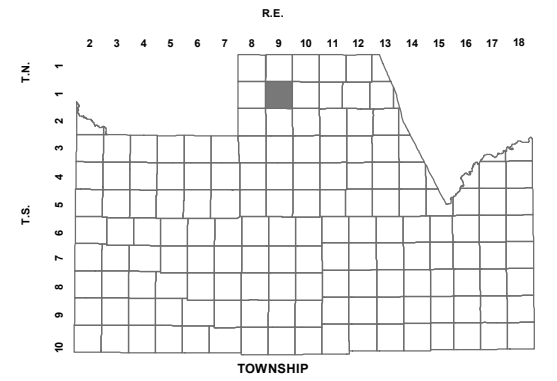
SEE MAP 104-13_2

BOOK - MAP

104-38_2

NW SW SEC. 9 T.01S. R.09E.
 GOLDEN SPRINGS UNIT 3
 BOOK 13 - PAGE 052

LOCATION MAPS



Revised: 10/17/2017

By: HY



Pinal County Assessor

THIS MAP DOES NOT REPRESENT A SURVEY. NO LIABILITY IS ASSUMED FOR THE ACCURACY OF THE DATA DELINEATED HEREIN, EITHER EXPRESSED OR IMPLIED BY PINAL COUNTY OR ITS EMPLOYEES. THIS MAP IS COMPILED FROM OFFICIAL RECORDS, INCLUDING PLATS, SURVEYS, RECORDED DEEDS AND CONTRACTS, AND ONLY CONTAINS INFORMATION REQUIRED FOR THE PINAL COUNTY ASSESSOR'S OFFICE PURPOSES.