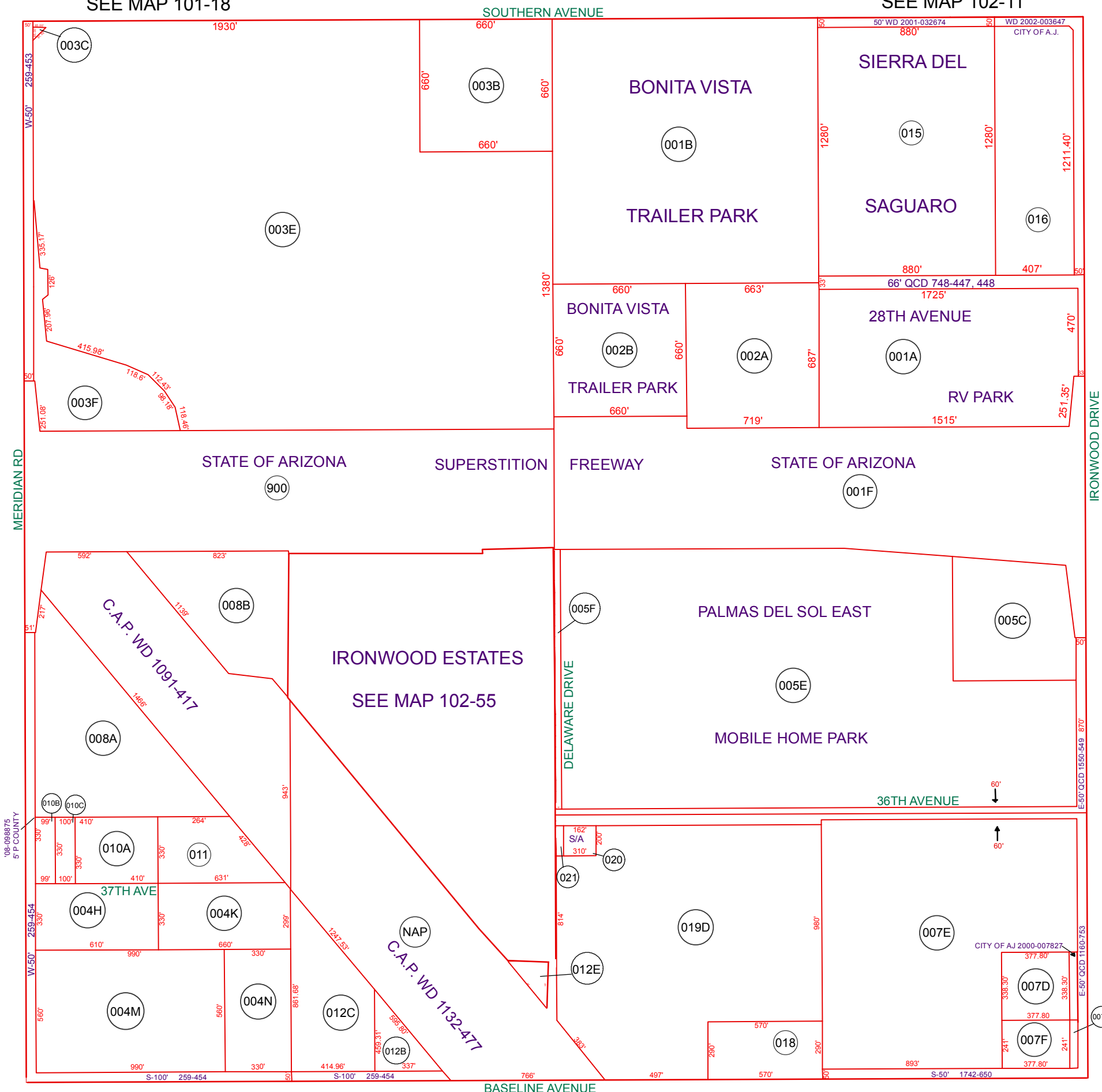


MARICOPA COUNTY

SEE MAP 101-18

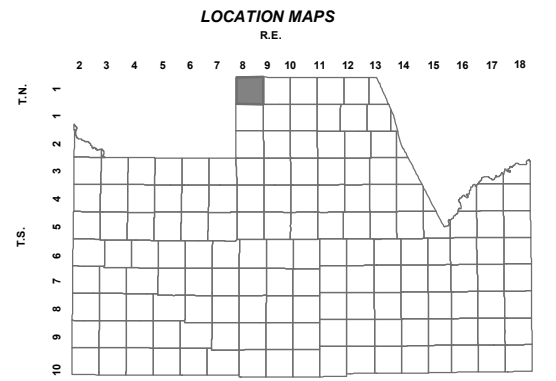
SEE MAP 102-11



SEE MAP 102-01

SEE MAP 104-07

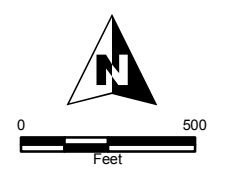
BOOK - MAP
102-19
 SEC. 31 T.01N. R.08E.



TOWNSHIP
MCDOWELL BLVD

6	5	4	3	2	1
			MCKELLIPS BLVD		
7	8	9	10	11	12
			WINDSONG ST.		
13	14	15	16	17	18
			SUPERSTITION BLVD.		
19	20	21	22	23	24
			APACHE TRAIL		
25	26	27	28	29	30
			SOUTHERN AVE.		
31	32	33	34	35	36
			US HWY 60		
					BASELINE AVE

MARICOPA COUNTY



Revised: 11/4/2014
 By: **KG**



PINAL COUNTY
wide open opportunity
Pinal County Assessor

THIS MAP DOES NOT REPRESENT A SURVEY. NO LIABILITY IS ASSUMED FOR THE ACCURACY OF THE DATA DELINEATED HEREIN, EITHER EXPRESSED OR IMPLIED BY PINAL COUNTY OR ITS EMPLOYEES. THIS MAP IS COMPILED FROM OFFICIAL RECORDS, INCLUDING PLATS, SURVEYS, RECORDED DEEDS AND CONTRACTS, AND ONLY CONTAINS INFORMATION REQUIRED FOR THE PINAL COUNTY ASSESSOR'S OFFICE PURPOSES.