

# SEC. 32, TN.1N RG.8E

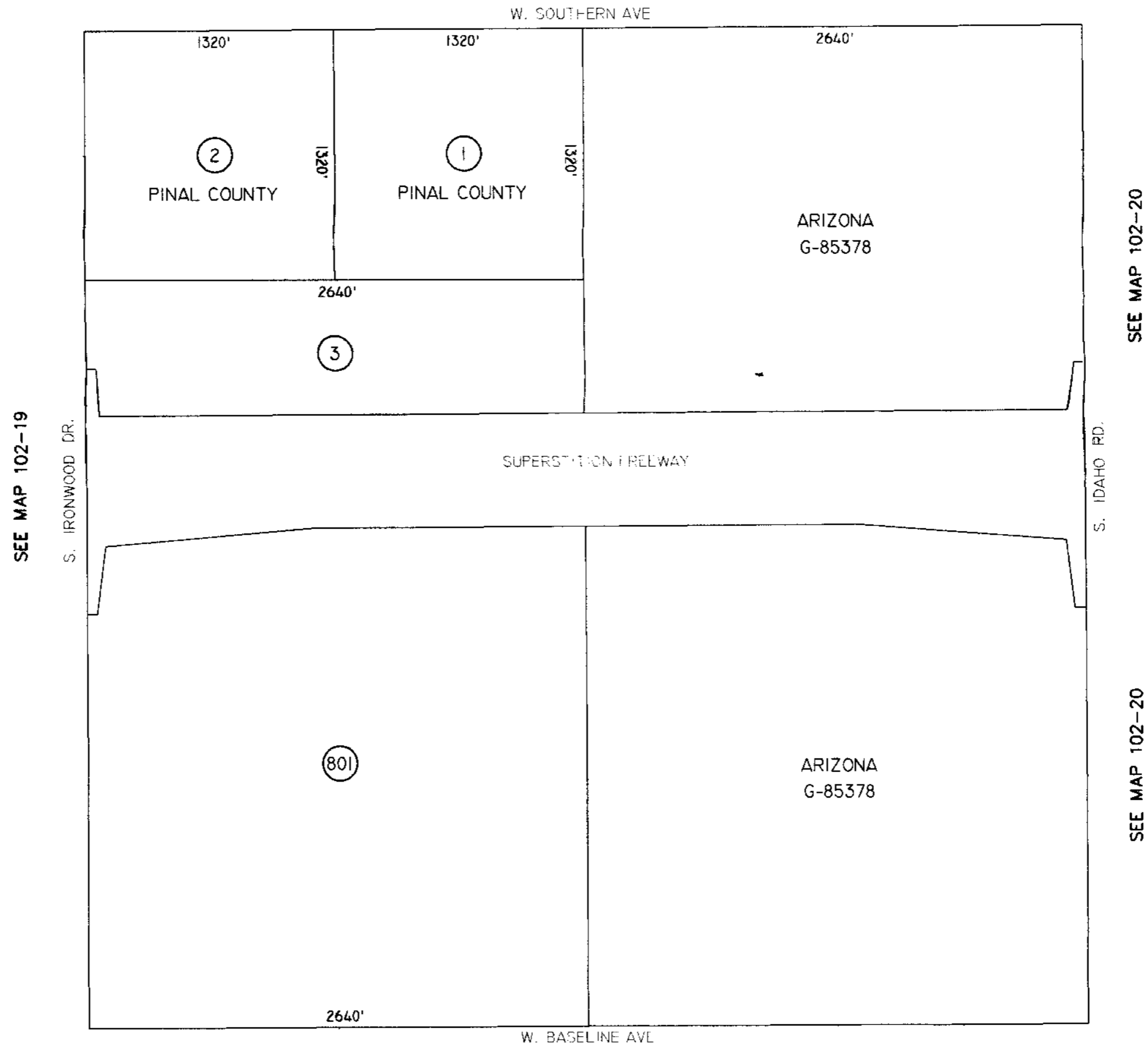
SEE MAP 102-44

SEE MAP 102-22 2/3


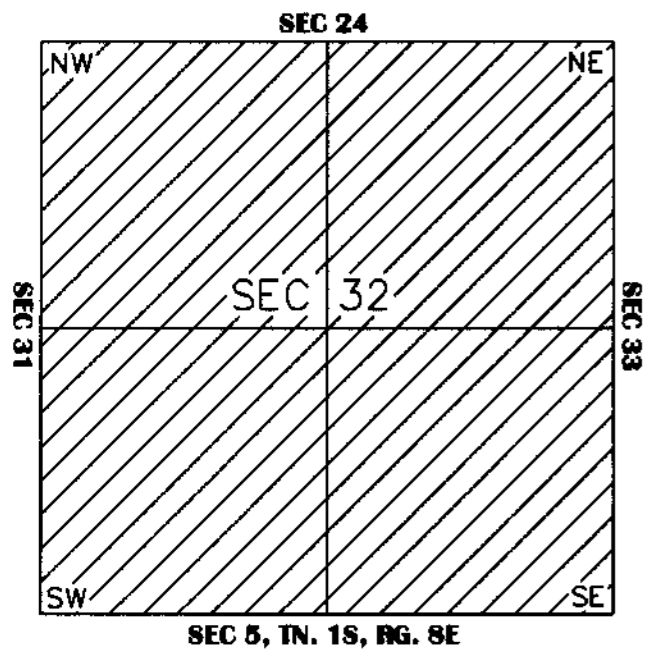
SEE MAP 102-22 3/3

# 102-01

THIS MAP IS FOR TAX PURPOSES ONLY.  
THIS OFFICE WILL NOT ASSUME LIABILITY FOR  
REPRESENTATION, MEASUREMENTS OR ACREAGE.



## VICINITY MAP



SCALE: 1" = 600'

1-22-2001

SEE BOOK 104