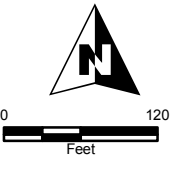
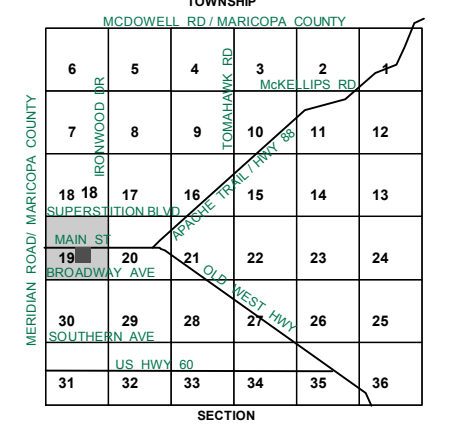
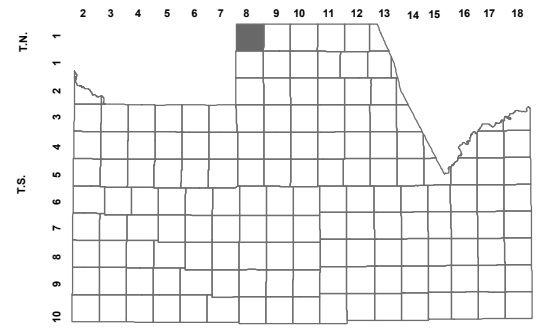


BOOK - MAP
101-10_1
 NW SE SEC. 19 T.01N. R.08E.
 GRAND VIEW PLACE
 BK 06 - PG 02
 HUGHES PLACE
 BK 06 - PG 21
 EVELYN SUBDIVISION
 BK 05 - PG 41
 LOCATION MAPS
 R.E.



Revised: 3/14/2018
 By: **TH**



Pinal County Assessor

THIS MAP DOES NOT REPRESENT A SURVEY. NO LIABILITY IS ASSUMED FOR THE ACCURACY OF THE DATA DELINEATED HEREIN, EITHER EXPRESSED OR IMPLIED BY PINAL COUNTY OR ITS EMPLOYEES. THIS MAP IS COMPILED FROM OFFICIAL RECORDS, INCLUDING PLATS, SURVEYS, RECORDED DEEDS AND CONTRACTS, AND ONLY CONTAINS INFORMATION REQUIRED FOR THE PINAL COUNTY ASSESSOR'S OFFICE PURPOSES.